GEN

✓

ALLEN COUNTY PUBLIC LIBRARY
3 1833 01217 8031

South Berwick Maine

GC
974.102
SO874AN,
1957-1958

Prepares for Civilian Disaster

Annual Report 1957

In Memoriam

This report is respectfully dedicated to the memory of Albert Watkins, member of the Fire Department for 27 years, and its Chief for 11 years.

Town of
South Berwick, Maine

To the Honorable Board of Selectmen
and Citizens of South Berwick

With the closing of another year it is time once again to give an accounting of our activities for the past twelve months. The following report contains material which is required by State law in addition to that which is designed to interest and acquaint you with the operations of your municipal government.

Nineteen fifty-seven has been another year of progress. Some of our goals are now within reach; others remain on the horizon. Although the rate of attaining our goals is not as rapid as one might wish, our speed must be geared to the vehicle in which we are travelling. In this instance, the vehicle is our tax base; and this has remained relatively stable for a great many years. In many things, stability is a virtue; but in the face of rising costs, a stable tax base can lead only to higher taxes or a reduced level of services.

The fact that we have made progress can be largely attributed to the many people who give so freely of their time to serve on civic committees and other organizations. These people are the backbone of our community. Without them, very little could be accomplished; with them, difficult tasks are made easier.

Much credit is also due our volunteer protective departments. Although an attempt is made to compensate these people in part, the only compensation they receive that truly measures the work and service they render to the community is the feeling of accomplishment from a job well done.

During this past year it has been a pleasure working with these dedicated people.

Sincerely,

James H. Thompson
Town Manager

Town Officers

December 31, 1957

ELECTED OFFICERS

SELECTMEN, ASSESSORS AND OVERSEERS OF THE POOR

	Term Expires
Craig A. Holmes, Chairman	1959
Joseph J. Blackmore	1958
Leroy F. Keevan, Jr.	1959
Walter E. Webster, Jr.	1959
John A. Howarth	1960
Gloria F. Roberge	1960
Dr. Owen R. Stevens, Jr.	1960

SUPERINTENDING SCHOOL COMMITTEE

Mildred Flynn, Chairman	1958
Cecil R. Horr	1959
Richard A. Lilly	1960

TOWN CLERK

Kathleen Spillane

ACTING FIRE CHIEF

Maurice D. Pinkham

MODERATOR

Roland J. Parent

CONSTABLE

Herbert C. Warren

APPOINTED OFFICERS

TOWN MANAGER, POOR AGENT, TREASURER, TAX COLLECTOR AND ROAD COMMISSIONER

James H. Thompson

SUPERINTENDENT OF SCHOOLS

Hubert Redding

POLICE CHIEF AND SEALER OF WEIGHTS AND MEASURES

Frank Coffin

BOARD OF HEALTH

Dr. J. J. Murphy
Margaret Steadman
Marion Chaplin
Irving Benoit

HEALTH OFFICER

Dr. J. J. Murphy

THE 1957 TOWN MEETING VOTED APPROPIATIONS TOTALLING $193,734.11

EVERY DOLLAR OF THIS WAS DIVIDED IN THIS MANNER

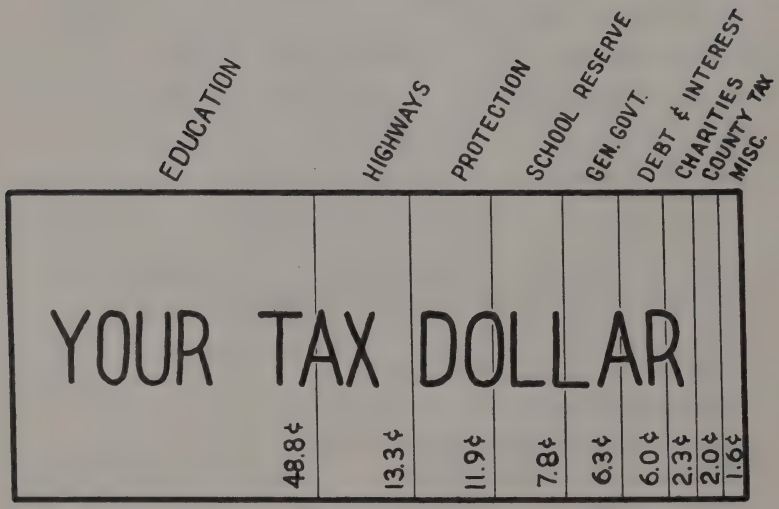

What We Did

---Purchased a Fire Department tank truck

---Began distribution of state donated surplus commodities

---Reduced tax-acquired property by $571.21 (over 50%)

---Purchased a new front-end loader

---Began a Capital Reserve Fund for new high school building

---Adopted a refuse collection ordinance

---Received an award of Superior Merit for 1956 Annual Report

---Reduced outstanding Tax Liens by $3,132.13

---Distributed food and gifts at Thanksgiving and Christmas

---Reorganized the Civil Defense unit under the capable direction of Leon Dudley into the finest CD organization in York County

What We Can Do

---Seriously investigate the opportunities offered in the law creating the Maine Industrial Building Authority

---Establish a program of sidewalk building

---Provide housing for the town equipment so that more efficient and economical service may be offered

---Investigate the advantages and disadvantages of securing a charter from the State Legislature for the operation of our town government

---Consider the need for the physical planning of South Berwick in relation to the more stringent water pollution laws which may eventually be enacted

General

Government

The appropriations under this grouping pay the administrative expense of running your Town government.

Many of the appropriations are self-explanatory, but one or two of them require an explanation. The revaluation appropriation serves a two fold purpose. With it we continue the mapping of rural land, and it also pays the expenses of assessing either new property or property the value of which has changed since the general revaluation. This latter category is the principal reason why the town valuation remained about the same despite the valuation loss of the major portion of the Rocky Gorge Mill.

The overdraft in the Incidentals account is due mainly to the unanticipated purchase of furniture for the Judge's Chamber. Higher printing costs are reflected in the overdraft for election expense.

SALARIES OF TOWN OFFICIALS

RECEIPTS

Appropriation	$5,830.00	
		$5,830.00

EXPENDITURES

Town Manager Salary	$4,499.56	
Town Manager Expense	499.72	
Fire Chief	500.00	
Town Clerk	150.00	
Asst. Fire Chief	100.00	
Board of Health	80.00	
Unexpended Balance	0.72	
		$5,830.00

TOWN OFFICE EXPENSE

RECEIPTS

Appropriation	$1,000.00	
		$1,000.00

EXPENDITURES

Rent	$600.00	
Telephone	191.45	
Unexpended Balance	108.55	
		$1,000.00

INCIDENTAL EXPENSES

RECEIPTS

Appropriation	$1,000.00	
Bank Stock Tax	355.38	
R. &R. and Tel. & Tel. Tax	18.53	
Lien Costs	125.20	
School Workmen's Comp.	84.40	
Bounty	34.00	
Miscellaneous	112.31	
Overdraft	186.39	
		$1,927.24

EXPENDITURES

Stationery and Supplies	$283.23	
Printing	56.90	
Memberships	105.50	
Postage	153.19	
Abstract & Deed Registration	120.00	
Constable	7.50	
Bounty	26.50	
Recording Vital Statistics	45.75	
Workmen's Compensation	142.65	
Bonding	162.85	
Check books	44.37	
Audit	350.00	
Courtroom Furniture	150.00	
Legal Services	45.00	
Laws of Maine, 1957	11.00	
Machine repair	27.55	
Refund 1956 taxes	35.20	
		$1,927.24

CLERICAL ASSISTANCE

RECEIPTS

Appropriation	$2,250.00	
		$2,250.00

EXPENDITURES

Clerical Assistance	$2,250.00	
		$2,250.00

ELECTION EXPENSES

RECEIPTS

Appropriation	$425.00	
Accounts Receivable	47.00	
Overdraft	97.85	
		$569.85

EXPENDITURES

Tellers	$120.00
Moderator	45.00

Constable	8.00	
Printing	379.45	
Meals	17.40	
		$569.85

REVALUATION

RECEIPTS

Appropriation	$694.94	
		$694.94

EXPENDITURES

Supplies	$101.55	
Labor	467.69	
Unexpended Balance	125.70	
		$694.94

CRAFTSMAN INSURANCE

RECEIPTS

Received from employees	$229.40	
		$229.40

EXPENDITURES

Paid to Craftsman Ins. Co.	$229.40	
		$229.40

SOCIAL SECURITY

RECEIPTS

Appropriation	$ 600.00	
1956 Balance	246.44	
Received from employees	1,619.63	
		$2,466.07

EXPENDITURES

Maine State Retirement	$1,158.71	
Unexpended balance	1,307.36	
		$2,466.07

RECEIPTS

Appropriation	$455.00	
Overdraft	.50	
		$455.50

EXPENDITURES

Printing	$430.20	
Pictures	15.30	
Charts	10.00	
		$455.50

SCHOOL BUILDING COMMITTEE

RECEIPTS

Appropriation	$ 500.00	
Balance carried forward	76.58	
		$ 576.58

EXPENDITURES

Travel	$ 73.97	
Supplies	12.95	
Printing	59.00	
Unexpended balance	430.66	
		$ 576.58

Report of the Board of Health

January 11, 1958

The Board of Health for the Town of South Berwick, Maine, in compliance with the laws of the State of Maine, submits the following report for the year ending December 31, 1957.

The number of notifiable diseases was as follows:

Poliomyelitis	0
Tuberculosis	3
Whooping Cough	15
Measles	65
Mumps	10
Influenza	350

Nuisances reported to the Board were five in number, all of which were investigated and rectified.

With the cooperation of Mrs. Marion Chaplin, R. N., Mrs. Phoebe Stowe, R. N., and Mrs. Inez Ochs, R. N., together with several lay volunteers, a most commendable program for immunization against poliomyelitis was conducted during which 872 Salk Vaccine injections were given.

In addition to the above, and with the assistance of Mrs. Chaplin, 150 immunizations against Diphtheria, Tetanus, and Whooping Cough were given. Also, 80 children were vaccinated against smallpox. Mrs. Chaplin also assisted at the examinations of 273 school children.

We do wish to thank those who assisted and cooperated with the Board of Health during the past year.

Respectfully submitted,

JOHN J. MURPHY, M. D.

Health Officer

Report of Town Clerk

December 31, 1957

DOG LICENSES ISSUED

171 males	$196.65
115 spayed	118.45
31 females	159.65
3 kennels	29.70
Total amount remitted to State Treasurer	$504.45

REPORT OF VITAL STATISTICS

Recorded for 1957

Deaths	48
33 residents, 7 non-residents, 8 brought here for burial	
Births	66
Marriages	42

Respectfully submitted,

Kathleen Spillane
Town Clerk

Treasurer's Report

Statement of Cash Receipts and Disbursements
Year Ended December 31, 1957

CASH BALANCE--JANUARY 1, 1957			$ 190.76
ADD:			
Tax Collections:			
Current Year	$166,009.83		
Prior Years	5,086.02		
Collected in Advance	34.00		
Total Tax Collections		$171,129.85	
Excise Taxes:			
1957 Receipts	$ 15,392.26		
1958 Receipts	1,103.05		
Total Excise Taxes		16,495.31	
Bank Stock Tax	$ 355.38		
Railroad and Telegraph Tax	29.56		
Tax Liens	1,360.14		
Interest	459.87		
Supplemental Taxes	895.92		
Departmental	218,641.88	221,742.75	$409,367.91
TOTAL AVAILABLE			$409,558.67
DEDUCT:			
Accounts Payable		$ 293.44	
Departmental		402,754.42	403,047.86
CASH BALANCE--DECEMBER 31, 1957			$ 6,510.81

ABATEMENTS

Name	Amount	Reason
Allen, Richard	$ 3.84	Error in assessment
Anderson, George	7.04	Taxed twice
Applegarth, Roy	6.40	Over assessed
Beaudet, Gerard	1.28	Over assessed
Beaven, Theodore	9.60	Error in assessment
Blaisdell, Edward	3.00	Over 70
Boyd, Burton	1.92	Error in assessment
Brault, Thomas	3.00	Over 70
Brown, Ella Mae	35.20	Over assessed
Brown, John	7.04	Taxed twice
Brown, Mrs. Mason and Roy Lord	1.28	Error in assessment
Chase, Robert	33.00	Error in assessment
Dionne, Arthur J.	35.84	Veteran over 62
Doherty, James	3.00	Claims residence elsewhere
Donahue, Arthur	.64	No radio
Dore, George	3.00	Over 70
Earl, George	6.40	Error in assessment
Earl, John	3.00	Disabled veteran
Edgecomb, Gladys	8.96	Over assessed
Ellis, Kenneth	4.48	Error in assessment
Flynn's News	45.12	Over assessed
Forde, F. Marjorie	16.00	Error in assessment
Frost, Charles	14.72	Over assessed
Goodwin, Lydia J.	7.15	Over assessed
Ham, P. R. and Beatrice	15.36	Over assessed
Hilliard, Evelyn	6.40	Taxed twice
Hobbs, Berdena	21.76	Over assessed
Holmes, R. M.	28.80	Error in assessment
Hussey, Charles	17.28	Over assessed
Kimball, Harry	4.48	Error in assessment
LaPanne, Norman and Marlene	10.24	Over assessed
McKanna, William	7.68	Servicemen--non resident
McKenney, Ada	.64	No radio
Melanson, Joseph	.64	No radio
Morais, Aimes	6.40	Error in assessment
Morgridge, William	6.40	Over assessed
Moulton, Harry	7.04	Disabled veteran and over 62
Parker, Spencer	3.00	Error in assessment
Philbrick, Edna	8.96	Over assessed
Rice, Eldridge	3.00	Error in assessment
Roberge, Joseph	7.04	No radio or TV

Rogers, Elmer	7.68	Over assessed
Rousseau, William and Leda	16.00	Error in assessment
Varney, Frances	.64	No radio
Warren, Kenneth, Jr.	3.00	Not 21 on April 1
Webster, Walter, Sr.	3.00	Over 70
Wentworth, Arthur	3.00	Over 70
Wilkinson, William	10.04	Over 70. No radio or TV
Williard, Nellie	.55	Error in assessment

Uncollected Taxes—December 31

Allen, Arthur J.	$109.44
Allen, Daniel Jr.	3.00
Baker, William	7.04
Beamis, Burton	7.04
Bennett, Christopher	51.20
Bernier, Charles L. & Doris A.	178.36
Bickford, Cora M.	20.48
Blackmore, Borden R. and Louise **	33.80
Blackmore, Borden **	12.16
Blake, Arthur	.64
Boilard, Alfred	3.00
Booth, Lois, Dorothy & Maurice Davis	7.04
Boston, George A.	6.40
Boston, Mildred	9.60
Boston, Roger	7.04
Boulanger, Edmund	24.16
Brace, Frank	33.28
Brown, Fred C.	32.00
Brown, Jacob and Eleanor D. *	317.44
Brown, Richard	7.04
Bubar, Floyd	3.00
Burrill, Harrield E.	3.00
Cain, Frank W. and Jean D. *	166.72
Carr, George **	9.40
Carr, Roland	3.64
Chapman, Ernest Jr.	32.64
Cheney, Barbara	8.32
Cheney, Leonard I. and Doris R. **	26.08
Cheney, Richard	7.04
Cossette, David	54.40
Curtis, Wilfred R. & Florence	10.95
Darkis, John	7.04
Doane, Homer W.	47.00
Doe, Woodville P. Est.	82.56
England, John H.	96.00
England, Raymond A. **	24.28
Fitzgerald, Clara A. and Henry **	7.12
Fogg, Gardner N. and Alice C. **	58.44
Frost, Chester **	37.76
Gagnon, Albert	173.44
Gagne, Wilfred	6.40
Gagnon, Rose A.	311.68
Gale, Jay	3.00
Goddard, Leslie and Constance	122.24
Gonye, Richard	104.76

Goodrich, Clayton H. **	$114.36
Goodwin, Russell	59.52
Goodwin, Wallingford *	273.92
Graves, Melvin **	10.04
Guidera, Robert J.	10.04
Hasty, Charles F. Heirs	24.32
Henderson, Hugh *	59.32
Henry, Harold **	9.40
Hill, Benjamin F. Jr. **	10.04
Hilliard, Evelyn L. & Mary G. Lord **	48.40
Hilliard, Louise	7.04
Hodgenkson, John R.	1.28
Holmes, Zennie	10.04
Howarth, Ronald	7.04
Howe, Robert C.	10.04
Hussey, Edgar G. and Betty T. **	49.70
Hutchins, Joseph W. and Lena H.	1.92
Jalbert, Albert	12.16
Jarvis, Rosanna	.64
Johnson, Emerson	14.08
Johnson, Ethel	6.40
Joy, William **	172.16
Keelty, John J. and Estella	133.48
Kenney, Harold D.	7.04
Kimball, Frank W. and Lucienne	27.52
Knight, Burton C. *	159.16
Knight, Hollis *	82.36
Knight, Keith	160.64
Krichbaum, Francis M. and Patricia **	197.12
Knight, Wayne	6.40
Labranch, Valea	7.04
Labrecque, Odelie	6.40
Lapanne, Albanie	322.56
Lapanne, Gilbert	32.04
Locke, Arthur	7.04
Lord, Robert	154.88
Lundin, Arvid and Sheila F.	361.72
Lynch, John F. Heirs	479.36
McCarn, Margaret	158.72
McDonald, Fred W.	.64
McHugh, George	7.04
McIntire, Mary	7.04
MacKenzie, John	7.04
Mahoney, Howard	12.60
Marshall, Byron **	57.60
Marshall, Robert	3.00
Meehan, Harry	3.64



Michaud, George H. **	$ 92.44
Monroe, Leon Jr. *	10.04
Moran, Arline and Dorothy Fenney	7.04
Morgridge, Louise **	55.04
Neville, George W. Jr. & Eleanor	151.68
Nyren, Peter and Bernice **	75.32
Peabody, Mildred	6.40
Pitman, Leslie and Violet	56.96
Plaisted, Rodney	7.04
Proof, Howard F. and Barbara *	280.12
Rasmussen, Charles and Evelyn **	93.96
Rhodes, Donald	51.20
Richardson, Maurice A.	7.04
Rix, Marvin	9.40
Roberge, Alfred J. **	39.04
Roberge, Florence	120.96
Robertshaw, E. Thomas	10.04
Robertshaw, Walter T.	9.40
Rocky Gorge Processing Co. *	281.60
Rousseau, William and Leda	220.16
Roussin, William J. and Agnes	71.36
Rouselle, Joseph	7.04
St. Pierre, Arthur and Arthur R.	51.20
Salisbury, Edwin	10.04
Salley, Willis **	128.96
Sargent, Velma and Shirley	56.32
Scanlon, Lillian M. *	190.08
Scanlon, John E.	3.00
Schoff, Clinton	81.92
Sinclair, Robert	5.76
Smith, Dorothy **	7.04
Smith, Margaret and Dorothy **	21.12
Smith, Harold	.64
Stackpole, Ethel	7.68
Sterling, Allen and Barbara	74.76
Stover, Leroy	9.40
Tapley, Sherman	10.04
Trafton, Marlin and Joyce **	46.04
Turnbull, Grace M.	9.60
Tuttle, Arthur	6.40
Viel, Rudolph	10.04
Welch, Alden M. **	60.16
Wheeler, Clair	23.48
Wilkinson, Susan G. **	238.72
Williams, James and Martha	37.76
Williams, Leon	3.00
Williams, Clyde E. Sr.	3.00
Wolcott, Ellen	.64

Wyman, William H.	20.32
Young, Kenneth	10.04
Allen, Ward	124.80
Bennett, Charles F.	19.20
Bradley, Anita	6.40
Bryson, Chester W.	4.48
Cochrane, Donald S. and Everett M.	26.24
Cochrane, Donald	88.32
Couture, Albert J.	71.68
Currier, Mrs. Ida Young	3.20
Snow, Hedley	156.80
Dagan, Wilfred R. **	11.52
Davidson, Thomas B. *	48.00
Emack, William and Gladys	23.68
Emerson, George W. **	6.40
Fitz, Carl W. Jr.	12.80
Foss, Ernest L.	15.36
Frechette, William	20.60
Goodwin, Harvey M. *	37.12
Grant, Arthur J. **	16.00
Green, Fred L. and Dorothy N.	134.40
Hashem, Simon George and Mary B.	8.32
Huddleson, Gloria A.	.64
Jenkins, Gerald E. and Marie	3.20
Joy, Guy P.	3.20
Lloyd, Ralph and Amy P.	7.04
Lord, Arthur	12.80
McClure, Mrs. John	1.92
Marshall, Perley F. **	28.16
Massachusetts Mohair Plush Co., Inc.	189.44
Matyoska, Dr. Joseph	16.00
Merchant, Frank Russell	32.00
Moore, John A.	9.60
Ouellette, Raymond **	460.16
Somersworth Savings Bank	591.36
Soucey, Joseph	182.40
Stover, George F. *	49.28
Theberge, Emile Heirs **	28.80
Viziello, Dominick	9.60
Wood, Herbert R.	7.68
Zuill, Frances A. and Elfrida Louise Wardman	15.36

* Partial payment received
** Paid in full

TAX LIENS

December 31, 1957

Name	Total	Years
Allen, Arthur	$ 68.38	'49
Bennett, Christopher	38.50	'56
Boyd, Harry	5.13	'50, '51, '53, '54
Cochrane, Donald	75.90	'56
Cochrane, Donald & Everett	22.55	'56
Cochrane, George	61.60	'49
Cossette, David	85.68	'54, '55
Davis, Cecil T.	4.70	'40
Doe, Woodvil P.	70.95	'56
Dutch, Chester Heirs	10.25	'53, '55, '56
Emack, William & Gladys	20.35	'56
England, John H.	82.50	'56
Gonye, Richard	81.40	'56
Goodwin, Lydia	33.54	'50, '55
Grant, Arthur J.	13.75	'56
Grass, Arnold	12.05	'52, '55, '56
Henderson, Hugh	39.27	'55
Hilton, Clarence & Harry	13.17	'40
Hilton, Harry P.	6.49	'40
Hussey, Virgil & Eugene Foss	11.55	'49
Houston, Alice	5.78	'49
Knight, Keith	34.75	'56
Leavitt, Winslow	5.50	'40
Lord, Arthur	11.00	'56
Marcotte, Joseph	6.49	'40
Mitchell, Mrs. Lewis	193.44	'52, '55
Moulton, George A.	7.70	'49
Neville, George & Eleanor	25.40	'56
Sinclair, Robert	14.13	'54, '55, '56
Somersworth Savings Bank	78.50	'56
Stevens, Charles	9.84	'40
Thompson, James Heirs	4.17	'40
Wilkinson, Susan	205.15	'56
Williams, George A.	162.55	'53, '55, '56
Williams, J. G.	17.64	'50
Williams, Howard and Ethel	182.76	'49, '55, '56
Young, Clarabel	27.36	'40, '49

TAX DEEDS

December 31, 1957

Bennett, Christopher	$ 48.71
Cossette, David & Irma	46.79
Davis, Cecil T.	40.11
Davis, Frederick	205.63
Davis, Lida L.	325.99
Dorr, William J.	15.64
Harvey, Charles N.	32.10
Hilton, Clarence & Harry	48.46
Hilton, Harry	18.62
Hussey, Virgil & Eugene Foss	32.85
Huston, Alice	10.47
Lamprey & Bernstein	57.07
Leavitt, Winslow H.	7.75
MacDonald, T. E.	41.61
Marcotte, Joseph	28.46
Marshall, Lilla Belle	40.53
Michaud, Albert	47.52
Moulton, George	125.37
Stevens, Charles	38.21
Stevens, Lester	36.71
Thompson, James Heirs	56.88
Young, Clarabel	204.78
TOTALS	$1,510.26

TAX ACQUIRED PROPERTY

Martha Burroughs	$ 1.44
Raymond Clark	70.89
Lester Hinckley	7.16
Carl R. P. Hilton	138.30
J. Lester Manson	47.16
Albert Norman	59.58
Henry W. Weare	70.25
TOTALS	$394.78

Prior Years' Taxes Receivable—December 31

Name	Amount	Years
Adams, William R.	$6.05	'56
Baker, William	6.05	'56
Beal, Frank G.	8.50	'56
Bennett, Christopher	6.05	'56
Boilard, Alfred	3.00	'56
Boston, Abbie	10.60	'55, '56
Boyd, Harry	10.47	'50, '52, '53 & prior
Carr, Franklin	8.50	'56
Cromeenes, Harold	3.55	'56
Doane, Homer	11.66	'55, '56
Doe, Woodvil	.55	'56
Eastman, Donald	3.00	'51
England, John H.	6.05	'56
Fecteau, Albert	3.36	'51
Follette, George	3.00	'52
Fontaine, Robert	8.28	'53
Foss, Arthur	8.50	'56
Gagne, Wilfred	5.50	'56
Gaudreault, Charles	19.09	Prior to 1950
Gaudreault, Richard P.	8.61	'55
Giles, Leroy	3.00	'53
Gonye, Richard	11.66	'55, '56
Guidera, Robert J.	9.05	'56
Hasty, Clifford	18.00	'52 and prior
Henderson, Hugh	5.61	'55
Hilliard, Louise	7.36	'54, '56
Hilton, Austin	8.10	'55
Hilton, Harry	8.10	'55
Holmes, Albert	8.50	'56
Holmes, Zennie	12.17	'55, '56
Joncas, Roland	5.50	'56
Kun, Eugene & Marion	3.51	'55
Labranche, Mrs. Vallea	11.22	'54, '55
Lambert, William	5.78	Prior to '50
Leclerc, Roger	3.36	'51
Letellier, Roland	3.36	'51
McCarthy, Harold	8.61	'55
McHugh, George	3.50	'56
Maddox I. G. A.	72.00	'52
Meehan, Harry	10.35	'52, '54
Merrill, Stanley	3.00	Prior to '50
Metrick, Michael	3.00	'56
Michaud, Patrick	5.28	'53
Monroe, Leon Jr.	3.88	'56

Nary, E. A.	5.50	'56
Noyes, Edward	6.05	'56
O'Neil, Howard	3.48	'53, '54
Parker, Eugene	3.00	'56
Pitman, Leslie	5.71	'55
Quill, Timothy	6.00	'52, '54
Rainville, Paul	8.61	'55
Rix, Linwood	3.00	'54
Saucier, Lewis	3.51	'55
Searles, Jack	11.61	'54, '55
Searles, Philip	9.12	'54, '55
Sewell, George	8.61	'55
Stover, Leroy	10.60	'55, '56
Swett, Leon	9.05	'56
Thurston, Ralph	8.61	'54
Tibbetts, Parker	6.96	'52
Totten, Hartley	3.00	'55
Tremblay, Raymond and Katherine	13.20	'54, '55
Verrill, Merle	8.10	'55
Williams, Howard	47.20	'50, '51, '53, '54 and prior
Williams, Leon	3.00	'56

Valuation, Assessment and Collection

Year Ended December 31, 1957

	Real Estate	Personal Property	Total
VALUATION:			
Resident	$1,999,590.00	$203,090.00	$2,202,680.00
Non-Resident	490,480.00	42,690.00	533,170.00
Total Valuation	$2,490,070.00	$245,780.00	$2,735,850.00
ASSESSMENT:			
Valuation x Rate			
$2,735,850.00 x .64		$175,094.40	
719 Polls @ $3.00		2,157.00	$ 177,251.40
Supplemental Taxes			895.92
Total Assessment Charged to Collector			$ 178,147.32
COLLECTION AND CREDITS:			
Cash Collections		$166,944.99	
Abatements and Write Off		336.92	167,281.91
1957 Taxes Receivable--December 31, 1957			$ 10,865.41

COMPUTATION OF ASSESSMENT

TAX COMMITMENT AS ABOVE		$ 177,251.40
ADD:		
Excise Taxes Applied		16,000.00
		$ 193,251.40
Appropriated from Surplus		482.71
		$ 193,734.11
REQUIREMENTS:		
Appropriations (Schedule BI)	$189,834.11	
County Tax (Schedule BI)	3,900.00	$ 193,734.11

Highways

Our roads may be divided into three categories: state highways; state-aid highways, and town ways. The State is completely responsible for the maintenance of the State highways. The Town, however, is responsible for plowing those sections of the state highways within the compact section of the village.

We have almost 25 miles of surfaced state-aid highways. The State is responsible for the maintenance of these roads, and the Town is responsible for their being plowed. The Town is completely responsible for the unimproved sections of state-aid highways. The remaining sections of unimproved state-aid highways are on the Witchtrot Road, the Emery's Bridge Road, and the Boyd's Corner Road.

The Town is, of course, completely responsible for the town ways. Except for the streets within the village, most of our town ways are dirt or gravel.

The state-aid roads are reconstructed with matching funds. This year we gravelled, tarred, and sealed about 1,100 feet of the Boyd's Corner Road.

Major improvements to unsurfaced town ways is financed by money from the Town Road Improvement Fund. This is an outright grant from the State and may only be used for draining and gravelling a road. This year we received $4,479.00. The principal part of this money was used in widening and gravelling Waterside Lane. Between 12 and 18 inches of gravel was placed on the road; this is now a good all-weather road. The remainder of this grant was used to gravel portions of Lord's Lane and the Bennett Lot Road.

Using funds appropriated at the annual Town Meeting, the following work was accomplished: the Finson Road was completely gravelled to a depth of 6 inches; a section of the Hoopers Sands Road was topped with gravel, tarred, and sealed; the poor tar surface on the hill on the Bennett Lot Road was scarified, gravelled, tarred, and sealed; sections of Earl's Lane, Old South Road, and Liberty Street were mulched; and 20 town streets were sealed.

HIGHWAYS, BRIDGES AND SIDEWALKS

RECEIPTS

Appropriation	$8,500.00	
Town Road Improvement	4,479.08	
Town of Lebanon	236.70	
State of Maine	155.40	
Work performed and supplies	425.28	
Overdraft	3.69	
		$13,800.15

EXPENDITURES

Labor	$4,009.63	
Town Truck Rental	2,838.75	
Town Loader Rental	844.00	
Private Equipment Rental	3,119.40	
Gravel	764.00	
Supplies	146.58	
Calcium Chloride	207.59	
Culverts	270.66	
Patch	297.53	
Removal of trees	468.00	
Repairs	51.45	
Catch Basins	112.50	
Workmen's Compensation	141.17	
Cemetery	51.00	
Lumber	268.53	
Signs	72.22	
Miscellaneous	137.14	
		$13,800.15

WINTER CARE OF HIGHWAYS AND SIDEWALKS

RECEIPTS

Appropriation	$7,660.00	
State	3,172.75	
		$10,832.75

EXPENDITURES

Plowing, Labor	$1,705.94
Plowing, Equip. Rental	2,662.07
Sanding Labor	805.95

Sanding, Equip. Rental	885.50	
Care of Horse	160.00	
Salting, Labor	585.07	
Salting, Equip. Rental	509.00	
Salt	2,029.39	
Supplies	214.68	
Repairs	247.53	
Calcium Chloride	207.59	
Snow Fence	81.00	
Miscellaneous	32.00	
Unexpended balance	722.28	
		$10,832.75

REBUILDING TOWN STREETS

RECEIPTS

Appropriation	$2,000.00	
		$2,000.00

EXPENDITURES

Labor	$276.15	
Town Truck Rental	335.80	
Town Loader Rental	120.00	
Gravel	60.40	
Culvert	43.28	
Private Equipment Rental	70.20	
Salt Spreader	15.00	
Tar and Asphalt	978.90	
Unexpended balance	100.27	
		$2,000.00

BITUMINOUS SURFACING

RECEIPTS

Appropriation	$3,000.00	
		$3,000.00

EXPENDITURES

Patch and Mulch	$2,849.47	
Labor	140.55	
Unexpended balance	9.98	
		$3,000.00

STATE AID

RECEIPTS

Appropriation	$1,860.00	
1956 Balance	1,353.14	
State	892.33	
		$4,105.47

EXPENDITURES

Labor	688.00	
Town Truck Rental	726.80	
Loader Rental	315.00	
Gravel	126.00	
Private Equipment Rental	55.80	
Tar and Asphalt	841.00	
Unexpended balance	1,352.87	
		$4,105.47

MAINTENANCE — STATE HIGHWAY

RECEIPTS

Appropriation	$ 161.60	
		$ 161.60

EXPENDITURES

Treasurer, State of Maine	$ 161.60	
		$ 161.60

TRUCK FUND

RECEIPTS

1956 Balance	$2,470.74	
Truck Rental	6,216.75	
		$8,687.49

EXPENDITURES

Repairs	$ 270.58	
Gas and Oil	1,649.74	
Tires	305.20	
Insurance	172.24	
Parts and Supplies	562.49	
Miscellaneous	2.60	
Labor	130.35	
Truck Rental	20.70	
Unexpended balance	5,573.59	
		$8,687.49

SALT SPREADER FUND

RECEIPTS

Rental	$196.00	
Overdraft	105.07	
		$301.07

EXPENDITURES

Payment	$300.00	
Gas	1.07	
		$301.07

LOADER FUND

RECEIPTS

Loan	$3,600.00	
Loader Rental	2,306.00	
Overdraft	1,318.31	
		$7,224.31

EXPENDITURES

1956 Overdraft	$2,868.29	
Repairs	456.63	
Gas and Oil	178.31	
Insurance	79.24	
Miscellaneous	41.84	
Purchase of New Loader	3,600.00	
		$7,224.31

WALTER TRUCK FUND

RECEIPTS

Appropriation	$729.32	
Sale of trucks	600.00	
		$1,329.32

EXPENDITURES

1956 Overdraft	$1,329.32	
		$1,329.32

Highway improvements accomplished during 1957

TREES

RECEIPTS

Appropriation	$400.00	
State Reimbursement	100.00	
		$500.00

EXPENDITURES

Labor	$200.00	
Spraying	300.00	
		$500.00

DUMP

RECEIPTS

Appropriation	$700.00	
Overdraft	39.41	
		$739.41

EXPENDITURES

Labor	$276.50	
Town Equipment	371.50	
Private Equipment	81.00	
Signs lettered	6.25	
Supplies	4.16	
		$739.41

HOOPERS SANDS ROAD

RECEIPTS

Appropriation	$1,500.00	
		$1,500.00

EXPENDITURES

Labor	$100.65	
Town Truck Rental	139.15	
Town Loader Rental	93.00	
Gravel	24.80	
Private Equipment Rental	36.00	
Tar and Asphalt	1,041.50	
Unexpended Balance	64.90	
		$1,500.00

PROTECTION

Police Department

The Police Department consists of: Chief of Police Frank S. Coffin and Assistant Chief Leon Dudley. Regular officers are: Lionel Turcotte, Robert Dube, Leslie Milbury, and Herman Goodwin. We also have three special officers: Everett Tozier, Roland Wilson, and Frank Kimball.

Police equipment includes 2 (38) revolvers, 4 pairs of handcuffs, 1 mobile radio, 5 blackjacks, 1 blinker light, 2 auto sirens, 1 rain coat and hat, and 10 sets of badges.

We received 181 complaints and 154 were acted upon.

94 inquiries were investigated for governmental and other agencies.

Arrests for 1957 were as follows:

Assaults	2
Leaving scene of accident	1
Failing to report accident	1
Unregistered vehicle	1
Driving on wrong side of road	1
Driving under influence	1
Stop signs violations	3
Drinking in public place	2
Driving without license	6
Illegal possession of liquor	3
Driving after suspension of license	3
Driving to endanger	1
Speeding	23
Intoxication	2
Parking tickets	57
Assist to other Depts.	14

21 accidents were reported and investigated.

Of the $1,700.00 appropriated, $231.50 was spent on complaints, and $1,239.25 on elections, snow removal, patrolling, and traffic control.

We have installed a later model two-way radio to replace the old model. We have also bought 1 new uniform and 6 new badges, which has been no cost to the town. I have appointed Leon Dudley as my assistant, who is in town days so we have better police protection both day and night.

As of this date we have not purchased the cells which the town authorized us to buy. We have put the money aside out of our appropriations to purchase them. These will be bought when we find a suitable place to put them.

All members of the South Berwick Police Dept. have been sworn in in the towns of Eliot and Berwick to give us a better chance to apprehend motor vehicle violators.

I wish to thank the members of the Police Department, Town Officials, and Townspeople for their fine cooperation.

Respectfully submitted,

FRANK S. COFFIN
Chief of Police

POLICE DEPARTMENT

RECEIPTS

Appropriation	$1,700.00	
Misc. Reimbursements	109.86	
		$1,809.86

EXPENDITURES

Telephone	$ 137.10	
Wages	1,470.75	
Workmen's Compensation	13.14	
Supplies	18.50	
Unexpended balance	170.37	
		$1,809.86

Report of Fire Department

I herewith submit my report of the South Berwick Fire Department.

Your Fire Department answered 69 alarms
23 still alarms
1 emergency alarm
15 out of town alarms

There were no fire losses this year, due to the fact that all building fires were fully covered by insurance.

Since the passing away of our late Chief, Albert Watkins, I was appointed Acting Chief by your Board of Selectmen. I have carried out the duties in that capacity to the best of my ability. The loss of our Chief was a great blow to the members of the Fire Department as well as to the whole town. We have carried on for the remainder of the year as we believe our late Chief would want us to.

We have gone through with the purchase of a new tank truck for which the Town voted to raise $4,000.00 as part payment. Through the generosity of interested citizens, with additional donations, plus money taken from our private fund, we have added a 1000-gallon tank truck to the Town's fire equipment at the cost of $6,407.50. A piece of equipment any town or city would be proud to own.

Recently we have bought a Willys jeep, from our private fund, valued at $500.00. This jeep is to carry portable pumps and other equipment used in woods fires where it would be hard to get at with larger trucks.

We have a fire alarm box which is to be installed on the town square. This box is the same as the one already on the front of the fire station.

Through the generosity of fire minded Herbert Coffin, one of our members, we also have a siren which will also be installed on the square. The purpose of this is to warn cars and pedestrians of the approach of fire trucks.

In closing, I wish to express my sincere appreciation for the fine cooperation of the members of the Fire Department, Town officials and citizens, also the boys at the power station for their cooperation with the sounding of the fire alarm, also Karl Eaton for his untiring help on the fire alarm system.

Respectfully submitted,

MAURICE D. PINKHAM

FIRE DEPARTMENT

RECEIPTS

Appropriation	$4,200.00	
Misc. Reimbursements	64.45	
Overdraft	272.36	
		$4,536.81

EXPENDITURES

Water	$ 49.12	
Supplies	202.14	
Lights	313.66	
Gas and Oil	181.25	
Telephone	504.73	
Fuel	416.37	
Automotive Parts & Repairs	653.04	
Payroll	2,000.00	
Radio installation	111.00	
Miscellaneous	105.50	
		$4,536.81

FIRE DEPARTMENT INSURANCE

RECEIPTS

Appropriation	$ 700.00	
		$ 700.00

EXPENDITURES

Accident Insurance	$ 138.00	
Workmen's Compensation	50.00	
Fire Station	182.00	
Fire Trucks	301.30	
Unexpended balance	78.70	
		$ 700.00

HYDRANT RENTAL

RECEIPTS

Appropriation	$8,500.00	
		$8,500.00

EXPENDITURES

South Berwick Water Corp.	$8,500.00	
		$8,500.00

STREET LIGHTS

RECEIPTS

Appropriation	$3,803.00	
		$3,803.00

EXPENDITURES

Central Maine Power Co.	$3,691.40	
Unexpended balance	111.60	
		$3,803.00

FIRE DEPARTMENT EQUIPMENT

RECEIPTS

Appropriation	$4,000.00	
		$4,000.00

EXPENDITURES

Chassis and cab	$2,508.00	
Tank	1,492.00	
		$4,000.00

Civil Defense and Public Safety

CIVIL DEFENSE

RECEIPTS

Appropriation	$ 250.00	
Overdraft	21.51	
Misc. Reimbursement	.80	
		$ 272.31

EXPENDITURES

Telephone	$ 141.40	
Printing	5.80	
Supplies	36.13	
Instruction	50.00	
Travel expense	28.84	
Miscellaneous	10.14	
		$ 272.31

Citizen Support Is A MUST!

"Yes, You! C. D. is Your Business"

Charities

The Town votes two appropriations for welfare assistance to its less fortunate citizens. These are the Town Poor and Aid to Dependent Children appropriations. The latter program is paid for on a matching basis with the Town contributing 18% and the Federal Government and State paying the remainder.

The Other Town Poor and State Poor accounts are non-appropriation accounts. Persons falling in need who have not resided in South Berwick a sufficient length of time to acquire a settlement here are the responsibility either of other towns or of the State. We are reimbursed for assistance we render these people.

TOWN POOR

RECEIPTS

Appropriation	$4,000.00	
Treasurer, U. S.	133.20	
Overdraft	1,226.56	
		$5,359.76

EXPENDITURES

Groceries	$1,203.47	
Clothing	3.75	
Board and Care	2,037.57	
Clinic	10.00	
Ambulance	8.00	
Physician	723.00	
Fuel	95.34	
Rent	283.50	
Hospitalization	903.58	
Funeral Expense	75.00	
Medicine	6.55	
Bond	10.00	
		$5,359.76

AID TO DEPENDENT CHILDREN

RECEIPTS

Appropriation	$400.00	
		$400.00

EXPENDITURES

Treasurer, State of Maine	$388.98	
Unexpended balance	11.22	
		$400.00

OTHER TOWN POOR

RECEIPTS

Rec'd from other Towns	$612.22	
Due from So. Paris, Maine	10.00	
		$622.22

EXPENDITURES

Balance, 1956	$32.10	
Rent	70.00	
Groceries	376.46	
Fuel	143.66	
		$622.22

STATE POOR

RECEIPTS

Received from State	$1,105.14	
Misc. Reimbursement	6.00	
Due from State	5.36	
		$1,116.50

EXPENDITURES

Balance, 1956	$121.55	
Rent	164.00	
Groceries	394.70	
Physician	90.00	
Medicine	45.75	
Optician	2.50	
Fuel	61.00	
Ambulance	35.00	
Transportation	50.00	
Clothing	15.67	
Hospitalization	136.33	
		$1,116.50

Unclassified

MEMORIAL DAY

RECEIPTS

Appropriation	$275.00	
		$275.00

EXPENDITURES

Memorial Day Committee	$275.00	
		$275.00

PUBLIC LIBRARY

RECEIPTS

Appropriation	$350.00	
		$350.00

EXPENDITURES

Trustees, Fogg Memorial Library	$350.00	
		$350.00

COUNTY TAX

RECEIPTS

Appropriation	$3,900.00	
		$3,900.00

EXPENDITURES

County Treasurer	$3,900.00	
		$3,900.00

OVERLAY

RECEIPTS

Commitment	$1,115.25	
		$1,115.25

EXPENDITURES

Unexpended balance	$1,115.25	
		$1,115.25

Debt and Interest

INTEREST

RECEIPTS

Appropriation	$3,625.00	
Overdraft	616.30	
		$4,241.30

EXPENDITURES

Bridge Note	$ 60.00	
Truck & Snow Plow Note	25.00	
Fire Station Note	18.75	
Civic Center Bonds	2,012.50	
Temporary Loans	2,124.97	
1951 taxes	.08	
		$4, 241.30

BONDS AND NOTES PAYABLE

RECEIPTS

Appropriation	$8,000.00	
		$8,000.00

EXPENDITURES

Bridge Repair Loan	$1,000.00	
Fire Station Loan	1,000.00	
Civic Center Bonds	6,000.00	
		$8,000.00

Notes Payable

	Date	Rate	Due Annually	Amount
First National Bank of Biddeford:				
Great Works and Salmon Falls Bridge	4/20/49	2 1/2%	$1,000.00	$1,400.00
Truck and Snow Plow	4/20/49	2 1/2%		1,000.00
Loader	5/10/57	3 1/4%	1,200.00	3,600.00
				$6,000.00
Files & O'Keefe Co:				
Salt Spreader	1/15/57	4%	365.00	365.00
				$6,365.00

Bonds Payable

National Bank of Commerce--Portland, Maine	
Serial Bonds # 1-46, dated May 15, 1952--Rate 2 1/2% Due $3,000.00 annually for 6 years beginning 5/15/55. Then $2,000.00 annually for 14 years beginning 5/15/61.	$37,000.00
Serial Bonds # 1-56, dated June 1, 1952--Rate 2 1/4% Due $3,000.00 annually for 14 years beginning 6/1/54. Then $2,000.00 annually for 6 years beginning 6/1/68.	42,000.00
	$79,000.00

Report of the Superintendent of Schools

To the Superintending School Committee and Citizens of South Berwick:

In compliance with Paragraph 3, Section 87 of Chapter 41 of the Revised Statutes of 1954 as amended 1955, I herewith submit the annual report of the Superintendent of Schools.

The South Berwick Central School began the 1957-58 school year on September 2, 1957. As this was a regular school holiday, the building was not actually opened for school activities until Tuesday, September 3, 1957. On this date a teachers' meeting for all the teachers of School Union #5 was held by the superintendent of schools in the Civic Center. Afterwards the principal and teachers met for a special meeting pertaining to the Central School. In the afternoon the teachers prepared for the pupils who began their new school year on Wednesday morning, September 4.

The enrollment is slightly less than last year but indications are that this slight drop will gradually rise again as families move into the available rents in the community. This year's pupil enrollment table is as follows:

Grade	Present Enrollment
SP	35
1	27
1 & 2	23
2	29
3	26
3	24
4	22
4	21
5	31
5	32
6	34
7	29
8	19
8	22

There was a large turnover in the teaching staff due to resignations and one death. It is proper to pay tribute to the late Mrs. Helen B. Chesley who was buried the day school opened. Mrs. Chesley had taught all of her teaching days in South Berwick, and she had taught in the Central School from the time of its completion in 1925. Her success in life must be measured in the lives of the hundreds of young people who

were taught at her side during the years of her teaching experience.

Other changes on the staff were due to less tragic reasons. The teachers new this year to the staff of the South Berwick Central School are as follows:

Duncan M. Cameron, Jr. of Exeter, N. H.
Mrs. Isabelle B. Ham of Dover, N. H.
Mrs. Laura L. Fischer of Durham, N. H.
Mrs. Nora G. Wormhood of Rochester, N. H.
Mrs. Barbara Abbott of Sanford, Maine
Mr. Dominick Cerabona of Eliot, Maine
Mrs. Sylvia D. Sawyer of South Berwick
Miss Ruth D. Corson of Dover, N. H.

Due to the extreme scarcity of good teachers it was necessary to search far and wide in order to staff the school for the present year. A considerable number of our teachers came to us from across the line in New Hampshire. We feel very fortunate to have their services.

It has been the practice to include a table of information pertaining to the teachers and the complete data regarding the present staff are as follows:

TEACHER STATISTICS
SCHOOL YEAR 1957 - 1958

Name	Grade	Yrs. Trng.	Yrs. Exper.	Salary
Hanson, Ethel M.	SP	2	18	$3,000
Abbott, Barbara C.	1	3	1	3,000
Fischer, Laura L.	1 & 2	3	1	2,800
Beale, Belva M.	2	3	25	3,000
Corson, Ruth D.	3	2	35	2,900
Wormhood, Nora G.	3	2	0	2,700
Allen, Alice B.	4	3	32	3,200
Arnold, Ethel B.	4	2	4	2,900
Chapman, Beulah K.	5	2	13	2,800
Ham, Isabel B.	5	5	6	3,200
Nye, Francis M.	6	4	25	3,300
Sawyer, Sylvia D.	7	4	4	3,200
Cameron, Duncan M., Jr.	8	4	0	3,450
Cerabona, Dominick H.	8	4	0	3,200
Mulkern, Joseph M.	Prin.	4	4	4,100
Ploof, Eugene H.	Inst. Music	5	7	1,040
Brown, Ruth N.	Music	2	21	1,050

Pupil Progress

Pupil progress has been satisfactory as a whole. Some pupils have made outstanding scholastic records in achievement. On the other hand, we have a problem, which we are still working on, to reduce even further the small percentage of pupils who have reached the 7th or 8th grades and have lost the desire to learn. Their only desire is to leave school and obtain a job. It will take the combined efforts of home, school, and the community to influence these young people to stay in school and obtain an education, not only through the elementary grades but also through the high school. It is most unfortunate for a pupil to fail in getting an education in a generation which depends so much on technological skills and the trained mind.

Textbooks

The need of textbooks is a perennial part of any system. Although our books are in good condition it must be borne in mind that knowledge and methods develop so rapidly that a textbook can become obsolete much quicker today than during the early part of the century. In fact, textbooks having to do with health, science, and social studies have to be revised frequently to keep up with the advances in these several fields.

Repairs

There was no major repair job carried on during the past summer except the sanding and refinishing of the floor in the gymnasium. An excellent job was done on this floor, and those who saw it considered it a big improvement. However, it should be pointed out that the extremely heavy use of this floor soon destroys to quite an extent the results of a refinishing job. Some thought should be given to the advisability of increasing rental fees on the Civic Center for the simple reason that the upkeep today is a considerable item for the taxpayer to subsidize.

Looking ahead to next summer it would seem that the parking area in the rear of the Central School should at least be retarred and graveled. It might be better business to put on a more permanent surface such as a "hot top", so called.

A canopy should be constructed over the northwest entrance to the Civic Center to protect the steps from snow and freezing rain which creates a problem as well as a hazard. A job of this kind should not be too expensive, but it is nevertheless important.

There are always many repair items which develop during the school year which cannot possibly be anticipated. For this reason the budget estimate has been increased some to allow for unexpected emergencies.

Secondary Education

At the time of writing this report the Town of South Berwick is still facing the job of building a high school without the aid of state funds. Although every effort was made to get a special concession from the legislature, there was no success. Up to the present time there is no adjoining town who has expressed a desire to form a consolidated school district with South Berwick. As time is running out, plans will have to be made in the immediate future for the education of our high school pupils as June 1960 is not far off. There is much satisfaction in the thought that every effort has been made by the building committee, school board, superintendent of schools, and certain other citizens to obtain either financial aid from the state legislature or to interest a nearby community in consolidation.

Budget

Those who read this report will notice a sizable balance in the school account. This was not due to a budgetary oversight but rather to the increase in state subsidy which came in December 1957, from the Sinclair Act. This legislation increased the subsidy to schools.

In the same Sinclair Act was included a new teachers' minimum salary law which will raise the salaries of teachers in many Maine communities. It is hoped that with the new subsidy from the state that we may retain more of our competent teachers in Maine rather than lose them to other states. We also hope to be in a better position to compete with other communities nearby.

Because of increased costs of instruction it will be noted that there is a sizable increase in the school budget. However, the increase is more than offset by the extra subsidy from the state level.

The revenue from the federal government under P. L. 874 was increased some over the previous year. The subsidy is only on the pupils in the grades as we are unable to qualify at the present time for subsidy on the federally connected pupils who are in high school. This situation should be changed when South Berwick has its own high school.

It is suggested that the budget should provide for the services of a competent supervisor to look after the Civic

Center during the busy part of the school year which extends from early in November until the April vacation. Many groups use this building, especially during the basketball season. The gymnasium is used by pupils of Central School, pupils from St. Michael's, the girls from St. Joseph's, the boys from Berwick Academy, and the girls from Berwick Academy. Besides this, there are other groups who use it from time to time, although not so regularly.

With the heavy use of the gymnasium it is impossible for one individual to give proper supervision to the youth. If a coach, for example, is working with his or her team, or refereeing a game, it is impossible to check on the adjoining rooms, stage, corridors, and other places where youth congregate who are not interested in the scrimmage or the game. The regular janitor is taken up with the regular duties of cleaning the building which makes it impossible for him to look after the young people.

Because damage and breakage occur from time to time, due to the lack of supervision, consideration should be given to the hiring of a supervisor, or monitor, whose sole duty would be to supervise the building, including the adjacent parts of the gymnasium during the basketball season. Such supervision would pay dividends in the saving of damaged property and the safeguarding of the activities of our youth morally.

The town is to be congratulated on starting a building fund, and this should be supplemented by another sizable appropriation at the annual meeting in March. Such a fund would be a great asset when the day comes to build.

The total appropriations on the budget are approximately $6,400 less than the appropriation made in March 1957. The complete budget is as follows:

SOUTH BERWICK SCHOOL DEPARTMENT

BUDGET FOR 1958

MAINTENANCE ACCOUNTS

Instruction	$53,000.00
Fuel	3,500.00
Janitor	5,200.00
Conveyance	12,050.00
Tuition	59,500.00
Textbooks	2,000.00
Supplies	3,400.00
Equipment, instructional	200.00
Utilities	2,700.00
School Nurse	550.00
Superintendence	1,625.00

School Committee		60.00	
Truant Officer		15.00	
Insurance		1,200.00	
Total Maintenance Budget			$145,000.00
Less Estimated Resources:			
Balance, 1957	$11,358.56		
State School Fund	42,000.00		
Fed. Subsidy, P. L. 874	6,000.00		
Misc. Receipts	1,000.00		
			60,358.56
			(84,641.44)
NECESSARY APPROPRIATION			$ 84,000.00

SPECIAL ACCOUNTS

Repairs, Soc. Sec., Misc.	2,000.00
Equipment, general	550.00
School Lunch	500.00

At the close of this report there are other reports from the principal of the Central School, the school nurse, and the co-managers of the school lunch program. There is also a complete financial statement.

I wish to express my sincere thanks for the splendid cooperation which has been given to me by the school board, town officials, teachers, and citizens during the past year. They have been most helpful. I also wish to thank the budget committee who have given much time and study to the problem of financing the school system for another fiscal year.

Respectfully submitted,

HUBERT E. REDDING
Superintendent of Schools

Report of the Principal of Central School

To Hubert E. Redding, Superintendent of Schools:

As principal of Central School I am happy to make my third annual report.

We are continuing with a program of replacing the old texts with the newer and more complete texts on the market. We did replace our science books in grades 5 through 8. Next year we will be able to supply grades 1 through 4 with a new text in science. These texts are published by the same firm, thus making for continuity in this program.

Our library is used extensively by our children. We are adding continuously to it. It serves as an excellent source of good reading for our youngsters. They may take the books home for leisure time reading.

The South Berwick P. T. A. has continued to sponsor the Jennie Goodwin award in spelling. They are sponsoring the National Geographic in pamphlet form by subject content and year. This year they will purchase the pamphlets for 1949 and 1957.

The South Berwick Post #5774, V. F. W. is sponsoring an annual award for outstanding work in science.

For their class gift the Class of 1957 has left money to be used in the purchase of a slide film file.

Our Glee Club and the youngsters in the three lower grades performed notably well in their public appearances. Their work in the Christmas play was enjoyed by all.

The school band is improving each week. Most of our members are in grades 5, 6, and 7. This bears promise for a bright future. We are continuing our flutophone program. All pupils in grades 3 and 4 participate.

We are continuing with our intramural basketball program. We have five teams of girls and six of boys. Grades 5 through 8 participate. With each passing year the enthusiasm increases. This year forty-eight 5th graders out of sixty-three have signed to play. The teams are captained by the 8th graders.

Another year has passed and it has been a good year and much of the credit goes to the faculty, the music supervisors, our fine cooks and cafeteria ladies, the school nurse, and the janitors. A thank you to all.

Respectfully submitted,

JOSEPH M. MULKERN

Principal of Central School

Report of the School Nurse

To the Superintendent of Schools and the Superintending School Committee:

I submit my eighth annual report. Students at Central School have received the usual health services which include simple first aid, checking of eyes, ears, teeth, throat, skin, hair, height, and weight. The family or family physician is notified if there is evidence that the child should receive further attention.

Free immunization clinics against Diphtheria, Whooping Cough, Tetanus, Small Pox, and Poliomyelitis were offered, and the majority of students are protected.

Since June 1955, 2,803 poliomyelitis shots have been given to our young people under twenty years of age. It is pleasing to report the facts in the following table:

	Students in Attendance	Had Polio Shots	No Polio Shots
Berwick Academy	171	165	6
Central School	385	362	23
St. Joseph's Academy	105	85	20
St. Michael's School	212	209	3

For full protection every one should receive these shots.

I wish to express my appreciation to the civic organizations which have contributed financial aid for glasses, and to our doctors, especially John J. Murphy, M. D., who has given much time to make this program successful.

Respectfully submitted,

MARION D. CHAPLIN, R. N.

School Nurse

Report of School Lunch Program

To Superintendent Hubert E. Redding and the Superintending School Committee:

It is with pleasure that I submit my annual report of the School Lunch Program.

The lunches started at the opening of the fall term in September with an average of 230 children participating daily.

The lunches are the same as last year, twenty-five cents per meal for a Type A lunch which consists of one-half pint milk, homogenized, meat, fish, eggs, or cheese, a vegetable, bread and butter, and fruit, cookie, or pudding for dessert.

Milk is three cents for a half-pint bottle for those that wish it with a cold lunch or at morning recess.

We have received from the State Department of Education a very good supply of dried beans, green beans, dried eggs, shell eggs, butter, peanut butter, hamburg, canned pork and gravy, flour, rice, corn meal, canned grapefruit, peaches, cherries, tomatoes, and peas.

We have had a new deep freeze added to our equipment of the cafeteria this year.

To you all I wish to express my appreciation.

Respectfully submitted,
BEATRICE LANE
BEATRICE WARREN

Co-Managers

South Berwick School Department

FINANCIAL STATEMENT

SCHOOL MAINTENANCE ACCOUNT

Available

Balance 1956	$ 3,102.01
Appropriation	91,600.00
State School Subsidy	43,286.30
Treas. of U.S., P. L. 874	7,362.86
Office Rentals	600.00
Town of Lebanon, Supplies	254.09
Town of Eliot, Supplies	271.49
Town of Berwick, Supplies	245.39
E. F. Tozier, Supplies	10.05
R. N. Brown, Supplies	1.50

J. M. Mulkern, Supplies	5.80	
D. F. Richard, Rebate	5.57	
John Winston Co., Rebate	2.24	
F. Roger Miller, Rent	20.00	
Total Available		146,767.30

Expended

Instruction	44,963.87	
Fuel	3,178.11	
Janitor	4,742.84	
Conveyance	11,997.97	
Textbooks	1,634.49	
Supplies	3,353.51	
Utilities	2,541.44	
Instructional Equipment	166.20	
Elementary Tuition	708.70	
Secondary Tuition	58,658.26	
Insurance	1,348.06	
School Nurse	526.22	
Supervision	1,511,57	
School Committee & Truant Officer	77.50	
Total Expended		135,408.74
Balance		$11,358.56

REPAIRS/INSURANCE/EQUIPMENT

Available

Balance 1956	$ 500.00	
Appropriation	1,500.00	
A. Berube, For repairs	.50	
Gymnasium Rentals	460.00	
Total Available		$ 2,460.50

Expended

Repairs	921.24	
Equipment	707.09	
Planning Committee	500.00	
Social Security	186.80	
Miscellaneous	84.40	
Total Expended		$ 2,399.53
Balance		$ 60.97

SCHOOL LUNCH

Available

Balance 1956	$ 566.44	
Appropriation	1,000.00	
Cash from pupil lunches	7,769.47	
State Subsidy	2,349.82	
Total Available		11,685.73

Expended

Food and other costs	7,414.38	
Salaries	3,540.49	
Total Expended		10,954.87
Balance		$ 730.86

SPECIAL LIGHTING ACCOUNT

Available

Balance 1956	$ 76.20
So. Berwick Recreation Association	6.30
Total Available	82.50

Expended

Central Maine Power Co.	82.50

--

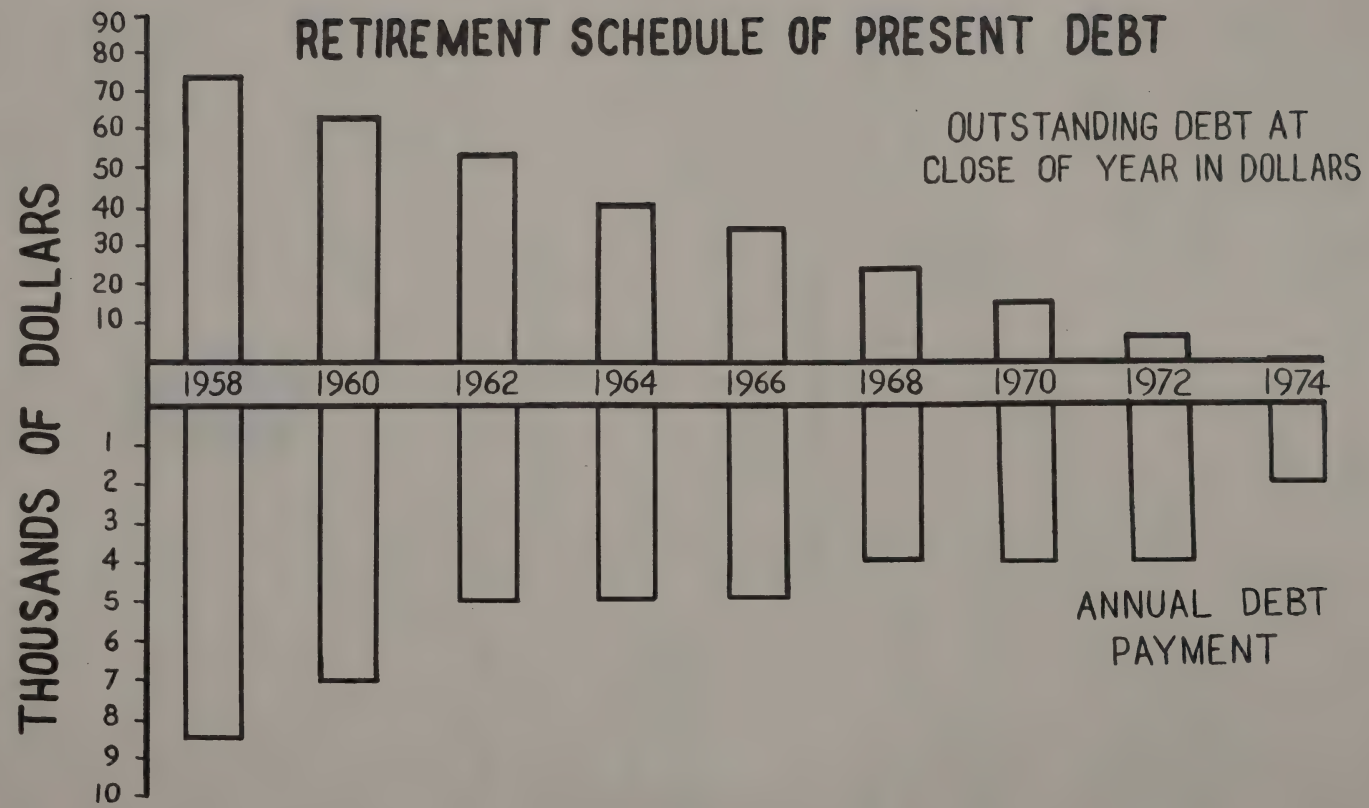
RETIREMENT SCHEDULE OF PRESENT DEBT
THOUSANDS OF DOLLARS
90
80
70
60
50
40
30
20
10
1
2
3
4
5
6
7
8
9
10
1958
1960
1962
1964
1966
1968
1970
1972
1974
OUTSTANDING DEBT AT
CLOSE OF YEAR IN DOLLARS
ANNUAL DEBT
PAYMENT

Salaries Paid by the Town

Adams, William R.	$ 64.05	Hussey, Paul	$46.50
Benoit, Irving	10.00	Irving, Harold	139.73
Benoit, Jane	2,250.00	Jones, Robert	124.08
Benoit, Wayne	54.43	Knight, Burton	82.50
Brace, Frank	20.00	Knight, Hollis	68.65
Chaplin, Marion	10.00	Leveille, Joseph	63.98
Coffin, Frank	553.00	Loud, Charles O.	100.00
Currier, Cora	8.00	Marcotte, Simeon	40.00
Demers, Roland	13.75	Milbury, Leslie V.	21.00
Demers, Wilfred	643.00	Monroe, Leon Jr.	391.03
Doane, Homer	30.00	Mulkern, Joseph	3.00
Dowe, Lawrence	224.00	Murphy, Dr. J. J.	50.00
Drasdo, Kurt	56.50	Pinkham, Morris	400.00
Dube, Robert A.	270.00	Rix, Marvin	8.00
Dudley, Leon K.	82.50	Smith, Gordon	73.60
Goodwin, Franklin	3,465.92	Spillane, Kathleen	150.00
Goodwin, Herman W.	6.00	Steadman, Margaret	10.00
Gray, Leon	55.81	Stover, Leroy	21.30
Hersom, William F.	100.00	Stringer, C. A. Jr.	9.20
Hilton, Archie	21.25	Thompson, J. H.	4,499.56
Horr, Arlo	3,363.12	Turcotte, Lionel	155.00
Hussey, Edgar	132.98	Watkins, Albert	125.00

Payments Made by Town

A&P Tea Company	$ 45.00
Paul V. Adams Trucking, Inc.	2.60
Dr. Robert P. Alie	12.00
American City Magazine	8.00
J. Nossiff Anton	78.00
Roy Applegarth	6.40
Rev. Everett Arnold	20.00
Leon E. Ball	75.00
Bancroft and Martin Rolling Mills Co.	126.72
Gerard Beaudet	1.28
Dennis Bennett	3.82
Benoit's Garage	214.35
Benner Electronic Service	121.00
Dr. I. E. Bergeron	2.50
Charles Bernier	3.00
Trustees of Berwick Academy	350.00
Town of Berwick, Maine	271.75
Bishop's Corner Variety Store	5.00
Clifford Blaisdell	64.30
Blanchard Associates, Inc.	583.99
Booker Tree Service	468.00
P. R. Boston	5,922.20
Boston and Maine Railroad	368.00
George D. Boulter Co.	26.00
Branham Publishing Company	4.00
Tucker Brennan	33.60
Broadway Market	32.44
Brooks Motor Sales	37.51
Ella Mae Brown	35.20
Central Maine Power Company	4,006.56
Chemical Corporation	1,689.57
Ronald Cheney	33.00
Claclin Nursing Home	34.70
John Cleary	16.00
Clement and Wentworth	81.00
Frank Coffin	383.25
Congdon Transportation	25.70
Craftsman Insurance Company	229.40
Robt. W. Creteau, York Co. Treas.	3,900.00
Roland Dagan	214.00
W. S. Darley & Co.	18.28
Richard Davis	138.00
Days Auto Service	4.22
Demers Bros.	21.00
The Diamond Match Company	207.20
F. W. Dodge Corp.	12.95
Dover Drug, Inc.	5.05
Lawrence Dowe	90.00
Dube Bros.	390.00
Leon K. Dudley	28.84
Earl's Grocery	351.53
Eastern Fire Equipment Company	25.74
David G. Eastman, M. D.	9.00
Ellsmore, Chas. A. Jr.	10.14
Emerson's Drug Store	23.13
Farrar Company	1,492.00
Files & O'Keefe Co.	300.00
Flynn's Market	507.70
Geo. J. Foster & Co.	15.63
Freeman's Welding Supply Company	3.70
P. Gagnon & Son	140.92
G. Gagnon & Son	32.05
N. J. Gendron Lumber Company	33.64
Calvin Gerrish	30.00
Goodall Tree Expert Company	300.00
Franklin Goodwin	4.60
Natalie Goodwin	8.00

Roy Goodwin	$ 80.00
Gorham Fire Equipment Company	6.50
Elizabeth Gosselin	139.50
Grimm Stamp and Badge Company	13.17
W. & L. E. Gurley	9.35
Norman H. Hamilton	50.00
Harry L. Hammond	9.25
Mary Frances Harrity	10.00
Theresa Harrity	26.00
Archie Hilton	13.65
Warren H. Hilton	147.51
Hoitt and Wentworth	6.30
Kenneth Horne	34.70
Virgil L. Horr	569.90
Charles Hussey	17.28
Paul Hussey	270.00
Hussey Mfg. Co., Inc.	4.88
Iafolla Crushed Stone Company, Inc.	107.20
Dr. L. R. Jellerson	178.00
Jenney Mfg. Company	316.46
Jerry's Diner	17.40
David K. Johnson	12.00
Elwin Jones	576.00
George O. Jutras	243.78
Dr. John J. Keohan	468.00
Kimball Neon Co.	25.40
Hollis Knight and Edgar Hussey	25.00
Mrs. Karl Ladd	30.00
Joseph Leveille	5.00
Richard Lilly	49.79
Loader	2,113.00
Charles Logan	10.00
Loring, Short and Harmon	86.50
McIntire Memorial Funeral Home	110.00
Irene McIntire	8.00
Nash McKay	275.00
Maine Medical Center	422.68
Maine Municipal Association	90.00
Maine State Library	11.50
Maine State Retirement System	1,155.90
Manley Offset Co.	430.20
Simeon Marcotte	160.00
Marks Printing House	3.74
A. E. Martell Co.	97.55
Martha's Nursing Home	104.10
Charlotte Mayo	10.00
Margaret McCarn	1,580.20
John Mick, Sr.	7.00
F. Roger Miller	15.00
Millett, Fish and Dresser	350.00
Jon Milligan Co.	130.88
George Mitchell	3.00
Montgomery Ward Co.	389.01
Raymond R. Morgridge	2,399.66
Roy Morgridge	17.47
Emma Morley	254.00
Dr. John J. Murphy	109.00
National Bank of Commerce of Portland	69,355.01
National Print Rolls, Inc.	5.63
Neal's Garage	2.50
The New England Box	47.48
New England Metal Culvert	104.72
New England Tel. & Tel. Co.	974.68
Newsky's Grocery	61.50
Northeast Sales Co.	150.00
Nutter's Rexall Store	27.15
Inez Ochs	8.00
Roland Parent	45.00
Irene Penney	8.00
Pepin Pit	409.00
F. Verrill Perkins	521.33
Edna Philbrick	8.96
Ralph Pill Electric Co.	9.35
Howard Planche	1.27
Portland Motor Sales	28.13
Portland Tractor Company, Inc.	4,021.76

Postmaster	$ 58.20
The Portsmouth Herald	31.00
Press Herald-Evening Express	16.80
Public Utilities Commission	12.00
Ralph's Used Cars and Parts	234.00
Hubert E. Redding	24.18
A. J. Renaud Co.	6.03
C. M. Rice Paper Co.	51.48
Leon A. Richardson	46.32
Rideout's Hardware	220.24
Charles P. Ring	303.60
Robbins Auto Supply Company	318.91
Philip G. Rousseau	1.12
Roux Corner Market	51.00
Henry J. Ruch	79.00
Dr. Robert D. Sall	3.00
Salt Spreader	186.00
Albert Salvas	130.50
Sanford Institution for Savings	5,000.00
Sanford Trust Co.	5,000.00
Sani-Clean Distributors	14.25
Sargent-Sowell, Inc.	30.94
Kurt Schindler	10.00
Sewall Bros.	14.00
Evelyn Shorey	18.00
Barnett I. Shur	35.00
W. H. Shurtleff Co.	418.00
A. Singer	62.00
Frank W. Smith	240.00
Freeman J. Smith Agency	346.96
Socony Mobil Oil Co.	1,235.72
South Berwick Fire Department	2,000.00
So. Berwick Trust	73,950.18
South Berwick Grocery (Turcotte's)	503.37
South Berwick School Department	600.00
So. Berwick Sewer Co.	165.00
So. Berwick, Town of	168.74
So. Berwick Water Corporation	8,600.12
Kathleen Spillane	45.75
Kenneth Stowe	153.69
Strafford, County of	14.00
David Strater	10.00
Stuart, Torno and Stuart	536.26
The John Swenson Granite Company	24.00
Tasker and Chesley	8.00
James H. Thompson	499.72
Tidewater Oil Co.	382.37
Paul E. Towne	120.00
Treas., State of Maine	650.15
Triangle Motor Sales, Incorporated	7.18
Trucks	6,216.75
Arthur Tufts (Tracy's Pit)	368.00
Turcotte Motor Sales	2,572.99
Lionel D. Turcotte	376.30
Union Pencil Co.	1.00
U. S. Automobile and Truck Guide	7.50
J. Woodrow Vallely, Reg.	.52
Herbert C. Warren	15.50
Albert Watkins	291.23
Wentworth's Radio & TV Service	4.50
Wentworth-Dover City Hospital	617.23
Whitehead's	3.75
Whiting Stationery Co.	15.49
Fred Young	22.40

Insurance Register

Item	Face Value	Premium	Term	Expiration Date	Agent
1. Fire Station Building	10,000	252.50	3 years	2/26/58	Davis
2. Fire Station Building	10,000	157.50	3 years	2/26/60	Perkins
3. Fire Station Contents	1,500	75.00	5 years	4/26/62	Turcotte
4. Fire Trucks-Fire ACV	3,500	23.22	1 year	4/26/58	Turcotte
5. Fire Truck Liability	10/20/ 5,000	267.00	1 year	4/26/58	Turcotte
6. Fire Company Accident	2,000	138.00	1 year	3/28/58	Davis
7. Town Trucks	20/20/ 5,000	172.24	1 year	6/9/58	Perkins
8. Loader	10/20/ 5,000	79.06	1 year	6/21/58	Perkins
9. Comprehensive Bond	20,000	162.85	1 year	3/20/58	Perkins
10. Workmen's Compensation		293.70	1 year	3/27/58	Smith

Civic Center and Central School--$250,000.00 divided among Perkins, Davis, Ricker Agency, Dube, Smith, and Turcotte.

Town of South Berwick, Maine
Comparative Balance Sheet
GENERAL FUND
ASSETS

	December 31, 1957		December 31, 1956	
Cash on Hand and in Bank		$ 6,510.81		$ 190.76
Accounts Receivable		5.36		153.65
Taxes Receivable				
(Schedule AI)	$11,436.19		$9,696.02	
Less: Reserve				
for Losses	928.95	10,507.24	928.95	8,767.07
Tax Liens (Sch. AII)	$ 1,749.87		$4,881.00	
Less: Reserve				
for Losses	56.47	1,693.40	56.47	4,824.53
Tax Deeds				
(Sch. AIII)	$ 1,510.26		$1,543.43	
Less: Reserve				
for Losses	426.79	1,083.47	426.79	1,116.64
Tax Acquired Property		394.78		965.99
Deferred Charges:				
Equipment (Revolving):				
Truck Fund	$ 5,573.59		$1,141.42	
Loader Fund	1,318.31		2,868.29	
Salt Spreader	105.07	4,150.21		1,726.87
		$16,044.85		$17,745.51

LIABILITIES

Accounts Payable	$ 6.90	$ 47.00
Accrued Payroll Taxes	302.82	246.44
Tax Anticipation Notes Payable		10,000.00
Unexpended Balances:		
Appropriations:		
State Aid Roads	1,352.87	1,353.14
School Department	12,150.41	4,244.65
Excise Taxes	1,103.05	1,332.33
Taxes Collected in Advance	34.00	39.24
General Fund Surplus (Exhibit "B")	1,094.80	482.71
	$16,044.85	$17,745.51

DEBT FUND

Net Long-Term Debt	$85,365.00	$89,400.00
	$85,365.00	$89,400.00
Notes Payable (Schedule AIV)	$ 6,365.00	$ 4,400.00
Bonds Payable (Schedule AV)	79,000.00	85,000.00
	$85,365.00	$89,400.00

TRUST FUNDS

Cemetery Funds:		
Sarah A. Shorey Savings Book #89	$ 261.68	$ 255.06
Lucy A. Plummer Savings Book #91	63.77	62.17
	$ 325.45	$ 317.23
School Building Project:		
Savings Account	$15,000.00	

January 20, 1958

To the Board of Selectmen
South Berwick
Maine

Gentlemen:

Pursuant to your request, we have examined the books and records of the Town of South Berwick, for the year ended December 31, 1957, and submit herewith the following exhibits and supporting schedules reflecting the results of the operations of the various appropriations and revenue accounts, together with the financial condition as at the close of the year:

This examination has consisted of an audit of the records of the Selectmen, Treasurer and Collector. No examination was made of any records kept by any other department.

We examined vouchers, ascertained that they were properly approved, correctly recorded, and charged to the proper department or appropriation account. We also examined disbursements of the Treasurer and ascertained that they were properly authorized.

All commitments of the taxes to the Collector were examined and determined to be properly accounted for, either in cash, properly authorized abatements, or yet remaining uncollected on the records of the Collector.

Respectfully submitted,

MILLETT, FISH & DRESSER

Auditor's Certificate

To The Inhabitants Of The Town of South Berwick:

WE HEREBY CERTIFY, That we have examined the accounts of your Treasurer, Collector and Selectmen for the year ended December 31, 1957, and find all funds properly accounted for and all expenditures supported by proper authorizations. In our opinion, the appended Balance Sheet fairly presents, in accordance with generally accepted principles of municipal accounting consistently maintained, the financial position of the Town of South Berwick as at December 31, 1957.

MILLETT, FISH & DRESSER

Under the Provisions of Chapter 361 of the 1947 Laws of the State of Maine, the Selectmen of South Berwick certify that a detailed report of the Audit is on file at the Town Manager's Office.

Craig A. Holmes
Joseph J. Blackmore
Leroy F. Keevan, Jr.
Walter E. Webster, Jr.
John A. Howarth
Gloria F. Roberge
Dr. Owen R. Stevens, Jr.

SCHEDULE BI
ANALYSIS OF APPROPRIATIONS, RECEIPTS AND EXPENDITURES
FOR THE YEAR ENDED DECEMBER 31, 1957

	Balance Brought Forward	Appropriations	Cash Credits	Other Credits	Total Available	Cash Payments	Other Charges	Total Charges and Payments	Overdrafts	Unexpended	Balance Carried Forward
General Government:											
Salaries of Town Officers		$ 5,830.00			$ 5,830.00	$ 5,829.28		$ 5,829.28		$ .72	
Incidental Expense		1,000.00	$ 4,742.83		5,742.83	1,874.91	$4,337.08	6,211.99	$ 469.16		
Town Hall Expense		900.00			900.00	791.45		791.45		108.55	
Clerical Expense		2,250.00			2,250.00	2,250.00		2,250.00			
Election Expense		425.00			425.00	522.85		522.85	97.85		
Annual Report		455.00			455.00	455.50		455.50	.50		
Social Security		600.00	773.19		1,373.19	912.27	309.72	1,221.99		151.20	
Revaluation		694.94			694.94	569.24		569.24		125.70	
		$ 12,154.94	$ 5,516.02		$ 17,670.96	$ 13,205.50	$4,646.80	$ 17,852.30	$ 567.51	$ 386.17	
Protection of Persons and Property:											
Police Department		$ 1,700.00	$ 109.86		$ 1,809.86	$ 1,639.49		$ 1,639.49		$ 170.37	
Fire Department		4,200.00	64.45		4,264.45	4,536.81		4,536.81	$ 272.36		
Fire Department - Insurance		700.00			700.00	621.30		621.30		78.70	
Fire Department - Equipment		4,000.00			4,000.00	4,000.00		4,000.00			
Street Lights		3,803.00			3,803.00	3,691.40		3,691.40		111.60	
Hydrant Rental		8,500.00			8,500.00	8,500.00		8,500.00			
Civil Defense		250.00	.80		250.80	272.31		272.31	21.51		
		$ 23,153.00	$ 175.11		$ 23,328.11	$ 23,261.31		$ 23,261.31	$ 293.87	$ 360.67	
Health and Sanitation:											
Town Dump		$ 700.00			$ 700.00	$ 739.41		$ 739.41	$ 39.41		
Highways and Bridges:											
Highways, Bridges and Sidewalks		$ 8,500.00	$ 5,296.46		$ 13,796.46	$ 13,800.15		$ 13,800.15	$ 3.69		
Winter Care, Highways and Sidewalks		7,660.00	3,172.75		10,832.75	10,109.97		10,109.97		$ 722.78	
State Highway Maintenance		161.60			161.60	161.60		161.60			
Bituminous Surfacing		3,000.00			3,000.00	2,990.02		2,990.02		9.98	
State Aid Road Construction	$ 1,353.14	1,860.00	892.33		4,105.47	2,752.60		2,752.60			$ 1,352.87
Care of Trees		400.00	100.00		500.00	500.00		500.00			
Rebuilding Town Streets		2,000.00			2,000.00	1,899.73		1,899.73		100.27	
Truck Fund	2,470.74		6,216.75		8,687.49	3,113.90		3,113.90			5,573.59
Loader Fund	2,868.29		5,906.00		3,037.71	4,356.02		4,356.02			1,318.31
Walter Truck Fund	1,329.32	729.32	600.00								
Salt Spreader Fund			196.00		196.00	301.07		301.07			105.07
Hoopers Sands Road		1,500.00			1,500.00	1,435.10		1,435.10		64.90	
	$ 373.73	$ 25,810.92	$ 22,380.29		$ 47,817.48	$ 41,420.16		$ 41,420.16	$ 3.69	$ 897.93	$ 5,503.08

SCHEDULE BI - Continued

	Balance Brought Forward	Appropriations	Cash Credits	Other Credits	Total Available	Cash Payments	Other Charges	Total Charges and Payments	Overdrafts	Unexpended	Balance Carried Forward
Charities:											
Other Towns - Poor	$ 32.10		$ 612.22		$ 580.12	$ 590.12		$ 590.12	$ 10.00		
Town Poor		$ 4,000.00	133.20		4,133.20	5,359.76		5,359.76	1,226.56		
Aid to Dependent Children		400.00			400.00	388.98		388.98		$ 11.02	
State Poor	121.55		1,087.08		965.53	970.89		970.89			5.36
	$ 153.65	$ 4,400.00	$ 1,832.50		$ 6,078.85	$ 7,309.75		$ 7,309.75	$1,236.56	$ 11.02	$ 5.36
Capital Reserve - High School Building Fund		$ 15,000.00			$ 15,000.00	$ 15,000.00		$ 15,000.00			
Education:											
Common School Maintenance and High School Tuition	$ 3,102.01	$ 91,600.00	$ 52,075.29		$146,777.30	$135,418.72		$135,418.72			$11,358.58
School Building Repairs and Insurance	500.00	1,500.00	.50	$ 460.00	2,460.50	2,399.53		2,399.53			60.97
School Building Committee		500.00	76.58		576.58	146.02		146.02		$ 430.56	
School Lunch Program	566.44	1,000.00	10,119.29		11,685.73	10,954.87		10,954.87			730.86
Flood Lighting	76.20		6.30		82.50	82.50		82.50			
Civic Center			460.00		460.00		$ 460.00	460.00			
	$ 4,244.65	$ 94,600.00	$ 62,737.96	$ 460.00	$162,042.61	$149,001.64	$ 460.00	$149,461.64		$ 430.56	$12,150.41
Public Library		$ 350.00			$ 350.00	$ 350.00		$ 350.00			
Indebtedness:											
Interest		$ 3,625.00			$ 3,625.00	$ 4,241.22		$ 4,241.22	$ 616.22		
Payment on Notes		2,000.00			2,000.00	2,000.00		2,000.00			
Tax Anticipation	$10,000.00		$126,000.00		136,000.00	136,000.00		136,000.00			
Payment on Bonds		6,000.00			6,000.00	6,000.00		6,000.00			
	$10,000.00	$ 11,625.00	$126,000.00		$147,625.00	$148,241.22		$148,241.22	$ 616.22		
County Tax		$ 3,900.00			$ 3,900.00	$ 3,900.00		$ 3,900.00			
Recreation:											
Memorial Day		$ 275.00			$ 275.00	$ 275.00		$ 275.00			
Unclassified:											
Abatements		$ 500.00			$ 500.00		$ 459.94	$ 459.94		$ 40.06	
Advertising		150.00			150.00	$ 50.43		50.43		99.57	
Overlay		1,115.25			1,115.25					1,115.25	
		$ 1,765.25			$ 1,765.25	$ 50.43	$ 459.94	$ 510.37		$1,254.88	
	$13,717.27	$193,734.11	$218,641.88	$ 460.00	$426.553.26	$402.754.42	$5,566.74	$408.321.16	$2,757.26	$3,341.23	$17,648.13

Appropriations	$189,834.11
County Tax	3,900.00
	$193,734.11

Add: Loss on Sale of Tax Acquired Property and Tax Liens	1,954.49
	$4,711.75
Less: Unexpended	3,341.23
Net Overdrafts transferred to Surplus (Exhibit "B")	$1,370.52

TABLE OF CONTENTS

Letter of Transmittal	2
Town Officers	3
Your Tax Dollar	4
The Past and the Future	5
General Government	6
Board of Health	11
Town Clerk	12
Treasurer's Report	13
Abatements	14
Uncollected Taxes	16
Tax Liens	20
Tax Deeds	21
Prior Years Taxes Receivable	22
Valuation, Assessment & Collection	24
Highways	25
Police Department	32
Fire Department	34
Charities	38
Unclassified	40
Debt and Interest	41
Schools	
Superintendent of Schools	43
Central School Principal	49
School Nurse	50
School Lunch Program	51
School Financial Account	51
Debt Retirement Schedule	54
Salaries Paid by Town	55
Payments Made by Town	56
Insurance Register	59
Comparative Balance Sheet	60
Auditor's Report	61
Auditor's Certificate	62
Departmental Operations	63

With grateful acknowledgement to IBM for the use of their typewriter.

SOUTH BERWICK
MAINE

1958
ANNUAL REPORT

IN MEMORIAM

FRANK S. COFFIN
1916 - 1958



MAURICE D. PINKHAM
1903 - 1958

We respectfully dedicate this 1958 Town Report in memory of two dedicated public servants. Their passing was a deep shock and loss to the entire community.

Mr. Frank S. Coffin, policeman for 9 years and police Chief for 4 years. Mr. Coffin served in the United States Navy from 1944 until 1946.

Mr. Maurice D. Pinkham, fireman for 23 years and Fire Chief for 18 months.

"THANKS FOR A JOB WELL DONE".

Town of
South Berwick, Maine

February 1, 1959

To the Honorable Board of Selectmen
and Citizens of South Berwick

I hereby submit my first annual report of your town. In this report I have tried to briefly cover the highlights of the year 1958.

I have prepared an itemized list of each receipt and expenditure, including a listing of all taxable property in your town.

I have found the greater majority of the people to be very cooperative and willing to help the town. As you well realize, it is impractical to grant many requests. Please feel free to call at my office with your ideas or suggestions.

The major accomplishments of the year 1958 were:

1. Construction of the Salmon Falls Bridge.
2. Construction of a section of the Pond and Thurrell Roads.
3. Improved surface water drainage on Academy Street and Jewett Avenue.
4. Purchased land on Railroad Avenue to be used as storage for town equipment and stock.
5. Selection of site for our new high school, and many other smaller projects.

I have tried to operate your town as economically and efficiently as possible. Without the cooperation of the citizens and town officials, this job would be very difficult. I deeply appreciate the help I have received from everyone.

In closing I wish to express thanks for all the kindness and courtesy extended to Mrs. Gregg, Joyce, and myself since coming to South Berwick.

Respectfully yours,
Jay Gregg
Town Manager

Town Officers

DECEMBER 31, 1958

ELECTED OFFICERS

SELECTMEN, ASSESSORS AND OVERSEERS OF THE POOR

	Term Expires
Walter E. Webster, Jr., Chairman	1959
Craig A. Holmes	1959
Leroy F. Keevan, Jr.	1959
John A. Howarth	1960
Gloria F. Roberge	1960
Dr. Owen R. Stevens, Jr.	1960
Roland J. Parent	1961

SUPERINTENDING SCHOOL COMMITTEE

Cecil R. Horr, Chairman	1959
Richard A. Lilly	1960
Mildred Flynn	1961

TOWN CLERK
Kathleen Spillane

MODERATORS
Irving Benoit
Richard A. Lilly

ACTING FIRE CHIEF
Richard Demers

CONSTABLE
Herbert C. Warren

APPOINTED OFFICERS

TOWN MANAGER, POOR AGENT, TREASURER, TAX COLLECTOR AND ROAD COMMISSIONER
Jay Gregg

SUPERINTENDENT OF SCHOOLS
Hubert Redding

POLICE CHIEF
Leon Dudley

BOARD OF HEALTH
Dr. J. J. Murphy
Marion Chaplin, R. N.
Gladys Clark, R. N.
Irving Benoit, R. T.

HEALTH OFFICER
Dr. J. J. Murphy

YOUR 1958 DOLLAR

SOURCE

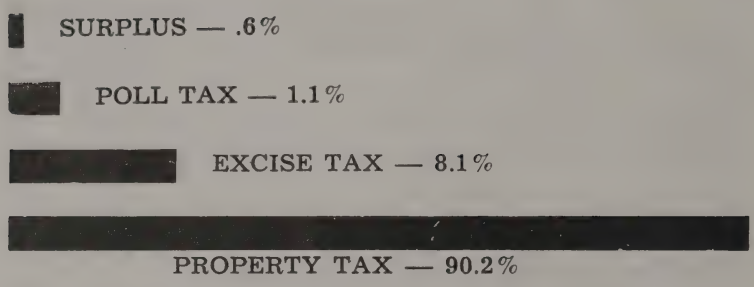

DESTINATION

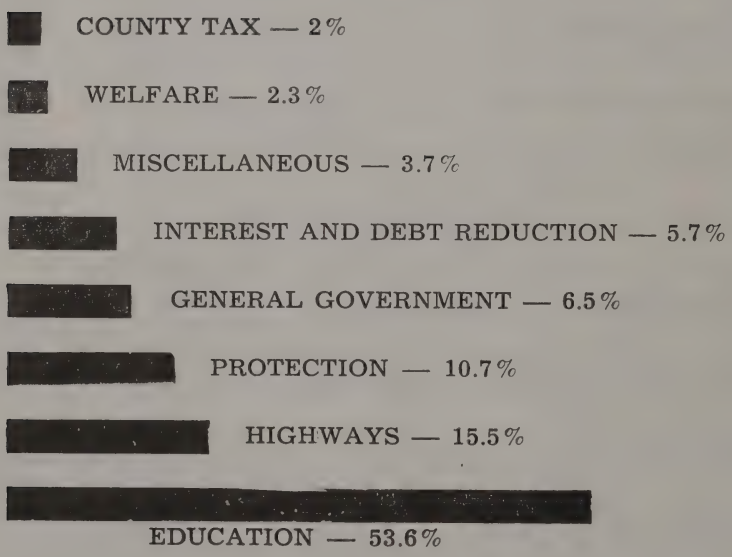

General Government

The appropriations under this heading cover the expense of your town government. This includes salaries, office expense, supplies, election expense, social security payments and printing the annual town report.

SALARIES OF TOWN OFFICIALS

RECEIPTS

APPROPRIATION		$5,830.00

EXPENDITURES

Town Managers Salary		
James H. Thompson	$ 2,076.72	
George L. Young	710.00	
Jay Gregg	1,384.56	
Town Manager Expense		
James H. Thompson	230.64	
George L. Young	96.10	
Jay Gregg	172.98	
Town Clerk		
Kathleen Spillane	150.00	
Fire Chief		
Maurice D. Pinkham	375.00	
Richard Demers	125.00	
Assistant Fire Chief		
Franklin Goodwin	25.00	
Richard Demers	50.00	
Arthur Renaud	25.00	
Board of Health		
John J. Murphy, M. D.	50.00	
Marion Chaplin, R. N.	10.00	
Gladys Clark, R. N.	10.00	
Irving Benoit, R. T.	10.00	
Transferred to Jewett Ave drainage account	328.72	
Unexpended Balance	.28	
		$ 5,830.00

TOWN OFFICE

RECEIPTS

Appropriation	$ 1,000.00	
Town of Berwick Reimb. - phone	.40	
Overdraft	239.88	
		$1,240.28

EXPENDITURES

New England Tel. & Tel., Telephone	339.80	
So. Berwick School Dept., Rent	600.00	
Jon Milligan Co., Adding Machine	165.00	
Doris Morgridge, Clerical Assistance	80.00	
Ruth Estabrooke, Clerical Assistance	19.98	
Linda Ramsdell, Clerical Assistance	35.50	
		$1,240.28

CLERICAL ASSISTANCE

RECEIPTS

Appropriation		$ 2,250.00

EXPENDITURES

Jane Benoit	$ 1,168.50	
Ruth Estabrooke	173.04	
Doris Morgridge	908.46	
		$ 2,250.00

INCIDENTALS

RECEIPTS

Appropriation	2,300.00	
Lien costs	71.74	
10-day notices	13.00	
Jane Benoit, Supplies	2.75	
School workmens Comp.	31.47	
Overdraft	120.12	
		$ 2,539.08

EXPENDITURES

Virgil L. Horr, Advertising	11.55
Virgil L. Horr, Printing	120.45
Gerald Lynch, Collection fees	1.80
Central Me. Power, Christmas tree bulbs	4.16
Paule Towne, Abstracts & deed reg.	133.70
Jon Milligan, Stationery & supplies	61.78
Whiting Stationery Co., Stationery & Supplies	34.15
A. E. Martel Co., Stationery & supplies	79.83
Loring, Short & Harmon, Stationery & supplies	38.92

Manley Offset Co., Stationery & supplies	.20
Union Pencil Co., Supplies	1.00
Fred Tower Co., Supplies	2.00
Town of So. Berwick, Box rent, postage & bounty	50.40
Postmaster, Postage	259.80
Kathleen Spillane Recording vital statistics	39.00
Barnett I. Shur, legal advice	35.00
F. Roger Miller, legal advice	9.55
First Nat'l Bank of Biddeford—safety dep. box rent	3.00
First Portland Nat'l Bank, services as paying agent	22.10
F. Verrill Perkins, Bonds	282.85
Freeman Smith Agency, Workmens comp.	114.24
Herbert C. Warren, Constable	23.00
Leona Delaware, Water Corp. reports	4.00
Treas. State of Maine, Notary Fee	5.00
Treas. State of Maine, 1957 Dog Tax	81.75
Millet, Fish & Dresser, Audits	700.00
Walter Webster, rebim. for phone calls	5.75
George Young, Trip to Augusta re: Academy St. drainage	10.70
George Young, Water Study—trip to Augusta	13.08
Owen Stevens, Jr., Water Study—trip to Augusta	18.29
Maine Municipal Assoc., Memberships	90.00
American City Magazine, Memberships	4.00
Branham Publishing Co., Memberships	7.00
George Lucks, Christmas Tree	3.00
Jane Benoit, Vacation pay	43.26
Linda Ramsdell, Clerical Assistance	37.50
Ruth Estabrooke, Clerical Assistance	122.80
Kenneth Stowe, Revaluation	14.00
First Nat'l Bank of Biddeford, Service charges	17.10
David Strater, Court charges	30.00
1957 & 1958 Taxes, Tax expense	3.37
	$ 2,539.08

SCHOOL BUILDING COMMITTEE

RECEIPTS

Appropriation		$ 500.00

EXPENDITURES

Hubert Redding, Trip to Augusta	38.20	
Willis Littlefield, Appraisal of location	75.00	
Freeman Smith, Option on land	100.00	
Shur & Sawyer, Attorneys, Art. re: purchase of Smith lot	10.00	
W. Paul Quarrington, Title to Smith prop.	75.00	
Virgil L. Horr, Printing	13.25	
Unexpended balance	188.55	
		$ 500.00

TOWN REPORT

RECEIPTS

Appropriation		$ 600.00

EXPENDITURES

David K. Johnson, Photos	10.00	
Manley Offset Co., Printing	452.60	
Jefferson Printing Co., Printing	60.00	
Charles Logan, Graphs	10.00	
Unexpended Balance	67.40	
		$ 600.00

SOCIAL SECURITY

RECEIPTS

Appropriation	$ 600.00	
Balance	302.82	
School Dept.	256.42	
Employees amount	625.44	
		$ 1,784.68

EXPENDITURES

Maine State Retirement System	1,320.13	
To correct posting of cash receipts	15.00	
Last quarter payment	276.32	
Unexpended balance	173.23	
		$ 1,784.68

ELECTION EXPENSE

RECEIPTS

Appropriation	$ 950.00	
Bernadette Fanning, refund for minutes	10.00	
Kathleen Spillane, refund for minutes	10.00	
		$ 970.00

EXPENDITURES

Virgil Horr, Advertising	19.60	
Virgil Horr, Printing	75.00	
Jefferson Printing Co., Printing	118.00	
Somersworth Free Press, Printing	139.00	
Jerry's Diner, Meals	18.00	
Alice Allen (Am. Legion Aux), Meals	3.95	
So. Berwick Restaurant, Meals	11.80	
Kay's Restaurant, Meals	1.70	
Herbert C. Warren, Constable	3.00	
Timothy Fogarty, Amplifier Service	18.00	
Bernadette Fanning, Min. @ Town Meeting	10.00	
Ruth Estabrooke, Min. @ Town Meeting	5.00	
Elaine Lightbown, Minutes at Town Meeting	5.00	
Richard Lilly, Moderator	5.00	
Irving Benoit, Moderator	25.00	
Irving Benoit, Teller	10.00	
Minnie Horr, Teller	20.00	
Theresa Harrity, Teller	40.00	
Mary F. Harrity, Teller	20.00	
Evelyn Shorey, Teller	40.00	
Mary Holton, Teller	10.00	
Charles Pray, Jr., Teller	20.00	
Natalie Goodwin, Teller	20.00	
John Cleary, Teller	30.00	
Mildred Flynn, Teller	10.00	
Irene McIntire, Teller	10.00	
Carole Lilly, Teller	10.00	
Franklin Goodwin, Labor on voting booths	25.50	
Arlo Horr, Labor on voting booths	13.75	
Harold Irving, Labor on voting booths	6.25	
Unexpended Balance	226.45	
		$ 970.00

CRAFTSMAN INSURANCE

RECEIPTS

Received from Employees	$ 199.80

EXPENDITURES

Paid to Craftsman Ins. Co.	$ 199.80

Report of Board of Health

The Board of Health for the Town of South Berwick, Maine in compliance with the laws of the State of Maine, submits the following report for the year ending December 31, 1958.

The number of notifable diseases was as follows:

Foliomyelitis	0
Tuberculosis	0
Measles	25
Mumps	127
Whooping cough	7

Nuisances reported to the Board were two in number, both of which were investigated and rectified.

With the cooperation of Mrs. Marion Chaplin, R. N., Mrs. Phoebe Stowe, R. N., and Mrs. Inez Ochs, R. N., together with several lay volunteers a most commendable program for immunization against poliomyelitis was conducted during which 262 Salk vaccine injections were given.

In addition to the above, and with the assistance of Mrs. Chaplin, 190 immunizations against Diphtheria, Tetanus, and Whooping cough were given. Also, children were vaccinated against smallpox. Mrs. Chaplin also assisted at the examination of 52 school children.

We wish to thank all who assisted and cooperated with the Board of Health during the past year.

Respectfully submitted,

John J. Murphy, M. D.

Health Officer

Irving Benoit, R. T.

Gladys Clark, R. N.

Marion Chaplin, R. N.

Report of Town Clerk

DOG LICENSES ISSUED

142	males	$163.30
83	spayed	95.45
16	females	82.40
2	kennels	19.80
Total amount remitted to State Treasurer		$360.95

REPORT OF VITAL STATISTICS

Recorded for 1958

Deaths:	46 Residents	
	7 Non-Residents	
	14 Brought here for Burial	
Total Deaths		67
Births		60
Marriages		42

Respectfully submitted,

Kathleen Spillane

Town Clerk

Treasurer's Report

STATEMENT OF CASH RECEIPTS & DISBURSEMENTS

FOR THE YEAR ENDED DECEMBER 31, 1958

CASH BALANCE, JANUARY 1, 1958			$ 6,510.81
Tax Collections:			
Current Year	$169,823.74		
Prior Years	8,679.72		
Collected in Advance	40.00	$178,543.46	
Excise Taxes:			
1958 Receipts	15,976.18		
1959 Receipts	850.89	16,827.07	
Interest on Taxes and Tax Liens	724.82		
Supplemental Taxes	271.88		
Bank Stock Taxes	161.32		
Departmental (Schedule BI)	86,048.01		
Temporary Loans	115,000.00		
Craftsman Insurance	199.80	202,405.83	397,776.36
TOTAL AVAILABLE			$404,287.17
DEDUCT:			
Departmental (Schedule BI)		$269,575.15	
Temporary Loan		115,000.00	
Craftsman Insurance		199.80	
Accounts Payable		309.72	385,084.67
CASH BALANCE, DECEMBER 31, 1958			$ 19,202.50

PROTECTION

Under the heading of protection we have three important departments. They are Police, Fire, and Civilian Defense. Each of these departments operate on a separate budget and their own supervision. Through the splendid cooperation and generous amount of volunteer services of the members of these departments, we have excellent protection with very moderate expenditures.

Police Department

The Police Department consists of: Chief Leon Dudley, Assistant Chief Lionel Turcotte, Police Matron Estelle Keelty, and Regular Officers Leslie Milbury, Harold Clough, Frank Kimball, and George Anderson; Special Officers Everett Tozier and William Bray.

The sum of $691.71 was spent during the past year for new uniforms and equipment for the force. This money was donated by Teen Haven and other sources, resulting in no cost to the Town.

The Department suffered a great loss in the death of their Chief, Frank S. Coffin.

During the year the following members resigned from the force; Robert A. Dube, Herman Goodwin, and Alvin H. Williams. The members of the department are sworn in as officers in Eliot and Berwick to assure closer cooperation between the departments.

We investigated 17 accidents and acted upon 109 complaints during the past year in addition to the following arrests.

Stop sign violations	11
Speeding violations	17
Illegal possession of Alcoholic beverages	13
Malicious Mischief	3
Non-support	1
Operating motor vehicle without license	6
Operating an unregistered motor vehicle	2
Idle and disorderly	1
Disorderly conduct	3
Drunk and disorderly	1
Leaving the scene of an accident	2
Taking motor vehicle without owners consent	3
Driving to endanger	4

Misstatement of facts on application for license	1
Parking tickets issued	29
Defective vehicle cards issued	42

I wish to thank the members of the Police Department, Town Officials, State Police, and citizens of the Town for their cooperation and assistance to me in trying to carry on the policies of our former chief.

Respectfully yours.

LEON K. DUDLEY
Chief of Police

POLICE DEPARTMENT

RECEIPTS

Appropriation	$ 1,700.00	
Traffic violations	15.50	
York County Treasurer	347.20	
Overdraft	236.98	
		$ 2,299.68

EXPENDITURES

New England Tel. & Tel., Telephone	162.05	
Frank Coffin, Salary & Expenses	490.20	
Leon Dudley, Salary & Expenses	560.89	
Lionel Turcotte, Salary	133.04	
Leslie Milbury, Salary	122.00	
Robert Dube, Salary	117.00	
Herman Goodwin, Salary	76.00	
Alvin William, Salary	79.25	
Harold Clough, Salary	89.00	
George Anderson, Salary	48.50	
Frank Kimball, Salary	109.00	
Freeman Smith Agency, Workmens Comp.	14.02	
Richard M. Davis, Insurance	60.00	
Virgil Horr, Supplies	28.50	
Wm. J. Nolan Co., Supplies	43.32	
Kenney & McAdams, Supplies	52.40	
York Mfg. Co., Supplies	8.75	
Leon A. Richardson, Supplies	97.76	
Robert Norton, Painting park. lines	8.00	
		$ 2,299.68

Civil Defense and Public Safety

It would appear that little more could be said about C. D. that has not already been repeated over and over again.

In July, 1958, I took over the job of C. D. Director. Some accomplishments have been made, but we have a long way to go to be fully organized. I have a very capable assistant, Rev. Robert Sargent.

Much credit is due our Police Reserve Chief, Ernest Krebs and his reserve police who hold very interesting training programs every two weeks.

We have purchased a 6 Meter Gonset Radio, and as soon as we obtain a license we will be in direct communication with County C. D. Headquarters in Alfred.

Much more help is needed in this C. D. Program. If we can show the State that we have an active C. D. organization, we can purchase surplus property at a very low price, and buy some new equipment with matching funds from the government.

WILLIAM BRAY, Director

Civil Defense and Public Safety

CIVIL DEFENSE

RECEIPTS

Appropriation		$ 750.00

EXPENDITURES

New England Tel. & Tel., Telephone	143.90	
P. Gagnon & Son, Fuel	16.67	
Leon K. Dudley, Expenses	96.71	
Arthur Locke, Expenses	7.76	
Treasurer of State, Supplies	56.70	
Dover Drug, Supplies	42.30	
County Chap., Am. Red Cross, Supplies	45.00	
Dover, N. H. Chap. Am. Red Cross, Supplies	16.80	
Robert Creteau, Supplies	4.90	
J. H. Butler, Supplies	16.50	
Evans Radio, Supplies	296.75	
Unexpended Balance	6.01	
		$ 750.00

Report of Fire Department

I herewith submit my report of the South Berwick Fire Department.

Your Fire Department answered 56 Alarms
21 Still Alarms
3 Emergency Alarms
12 Out of Town Alarms

Again this year fire losses were covered by insurance, therefore no fire losses in regard to building fires.

A very hard blow was again struck at our department with the passing away of our late Chief Maurice D. Pinkham. Our memory of Maurice never will cease in the minds of the members of the South Berwick Fire Department. May we carry on as he would wish us to do.

This year again we have added new equipment to your Fire Department. There is always some kind of new and better equipment being developed that not only helps to put out a fire quicker, but also helps to protect firemen while fighting a fire such as the fire at the Chemical Plant a few weeks ago. I wonder how many people have given a thought of what might have happened if fire had swept through the Chemical Plant.

In closing, I wish to sincerely thank the members of the Fire Department, Town Officials, out of Town Departments and citizens or anyone who helped in any way to aid our department.

Respectfully submitted,

RICHARD DEMERS

Fire Chief

FIRE DEPARTMENT

RECEIPTS

Appropriation	$ 5,050.00	
Traders & Mechanics Ins., Ins. Payment	85.32	
State Mutual Fire Ins., Ins. Payment	85.33	
Richard Demers, Ref. on supplies	21.63	
		$ 5,242.28

EXPENDITURES

P. Gagnon & Son, Fuel	217.44
Albert Gagnon, Fuel	188.00
George Jutras, Fuel	158.40
S. B. Water Corp., Water	40.00
New England Tel. & Tel., Telephone	634.19
Central Maine Power, Lights	375.39
S. B. Fire Dept., Salaries	2,000.00
Tidewater Oil Co., Gas & Oil	117.03
Socony Mobil Oil, Gas & Oil	102.70
Leon Richardson, Comm. Repairs	319.52
Benoit's Garage, Parts & repairs	6.50
Eretons Cleaners, Raincoat repairs	11.00
Demers Bros., Plowing snow	27.00
Ethel Bradford, Tending alarm	140.00
Alfred Demers, Tending telephone	76.00
Morse Fire Equip. Co., Supplies	56.75
Ralph Pill Elect. Co., Supplies	31.99
Robbins Auto Supply Co., Supplies	113.48
Rideout's Hdwe., Supplies	130.65
Farrar Co., Supplies	18.00
J. A. Butler, Supplies	59.98
Edwin Goodwin, Supplies	32.22
Dudley's Jenney Service, Supplies	61.85
Stevens Gulf Service, Supplies	11.50
Fyr-Fyter, Sales & Service, Supplies	7.37
S & S Extinguisher Service, Supplies	29.95
Turcotte Motor Sales, Supplies	4.00
Wentworth Radio Service, Supplies	11.90
Eastern Fire Equip, Supplies	19.42
M. D. Copp & Sons, Inc., Supplies	17.70
Walker Elect. Motor Serv., Supplies	5.00
W. M. Morse, Supplies	17.50
Motor Equip. Co., Supplies	12.48
Unexpended Balance	187.37
	$ 5,242.28

FIRE DEPARTMENT INSURANCE

RECEIPTS

Appropriation	$ 700.00

EXPENDITURES

Richard M. Davis, Insurance	$266.20
Freeman Smith Agency, Insurance	50.00

Lionel Turcotte, Insurance	381.90	
Unexpended Balance	1.90	
		$ 700.00

FIRE DEPARTMENT EQUIPMENT

RECEIPTS

Appropriation		$300.00

EXPENDITURES

Gorham Fire Equipment Co., Hose	268.71	
Unexpended balance	31.29	
		$300.00

STREET LIGHTS

RECEIPTS

Appropriation		$3,910.00

EXPENDITURES

Central Maine Power Co.	3,817.08	
Unexpended Balance	92.92	
		$3,910.00

HYDRANT RENTAL

RECEIPTS

Appropriation	$8,500.00

EXPENDITURES

So. Berwick Water Corp.	$8,500.00

Health and Welfare

The Health and Welfare program is divided into four parts. They are as follows; Town Poor, State Poor, Aid to Dependent Children, and Other Town Poor. We are reimbursed for the State Poor and Other Town Poor expenditures. The Town appropriates money for the Town Poor and Aid to Dependent Children accounts. The State completely administrates the Aid to Dependent Children account and the Town pays 18% of the cost. The Town Poor account is paid completely out of local funds.

This work is very time consuming and also very satisfying. It is heart warming to help a less fortunate citizen that really needs help. I try to investigate each case and be satisfied that the recipient is worthy before any expenditures is authorized.

TOWN POOR

RECEIPTS

Appropriation	$4,000.00	
Treasurer, of United States	34.65	
Contributions	300.00	
Overdraft	1,369.70	
		$ 5,704.35

EXPENDITURES

Treasurer, City of Dover, Hospitalization	503.73
Town of Sanford, Ambulance	7.00
Hayes Ambulance Service, Ambulance	8.00
McIntire Memorial Funeral Home Ambulance & Funeral Service	276.00
L. R. Jellerson, M. D., Physician	61.00
Dr. R. J. Bennett, Physician	10.00
J. H. MacDonald, M. D., Physician	20.20
Dr. John J. Keohan, Physician	160.00
Dr. Bernard J. Manning, Physician	75.00
Dr. James F. McCooey, Physician	20.00
Dr. John J. Murphy, Physician	99.00
Dr. S. A. Cobb, Physician	5.00
Flynn's News, Medicine	7.86
Bowdoins Drugs, Medicine	7.00
Nutters Rexall, Medicine	31.90

Maine Medical Center, X-Rays	10.00	
W. Paul Quarrington, Conservator Fee	42.60	
Winton & Hancock, Attorneys, Conservator Fee	54.25	
F. Roger Miller, Conservator Fee	80.25	
South Berwick Cemetery Assoc., Cemetery Lots	50.00	
Bauney View Rest Home, Board & Care	262.90	
Emma Morley, Board & Care	209.00	
Margaret McCarn, Board & Care	1,921.20	
Ethel M. Bradford, Board & Care	198.00	
Spofford's Nursing Home, Board & Care	20.00	
Philip Henderson Snack Bar, Food	3.24	
Jerry's Diner, Meals	46.90	
Turcotte's South Berwick Grocery Groceries	117.06	
Flynn's Market, Groceries	507.68	
Dube Brothers, Groceries	380.00	
Siegels Dept. Store, Clothing	83.52	
P. Gagnon and Son, Fuel	106.00	
Leonard Silver, Sr., Rent	171.00	
Congdon Transportation, Freight	69.46	
George Mailing, Incidentals	4.00	
Town of South Berwick, Incidentals	84.60	
		$ 5,704.35

STATE POOR

RECEIPTS

Treasurer, State of Maine	$ 1,123.91	
Treasurer of U. S.	226.00	
Prudential Ins. Co.	497.49	
Reimb. from State	39.50	
		$ 1,886.90

EXPENDITURES

Balance	5.36
Flynn's Mkt., Groceries	315.32
Turcottes Grocery, Groceries	157.44
Dube Bros., Groceries	36.00
George Jutras, Fuel	56.58
Albert Gagnon, Fuel	4.30
P. Gagnon & Son, Fuel	4.30

Hedley Snow, Rent	48.00	
Frank Clark, Rent	54.00	
Dr. Wm. L. Murphy, Physician	120.00	
Dr. Arvid Lundin, Physician	20.00	
Dr. John Murphy, Physician	83.00	
Dr. David Eastman, Physician	17.05	
Delphine Michaud, Board & Care	133.00	
Margaret McCarn, Board & Care	70.00	
Frank Boxell, Board & Care	80.00	
Montgomery Ward, Clothing	4.98	
Nutters Rexall, Medicine	41.13	
McIntire Funeral Home, Ambulance	10.00	
McIntire Funeral Home, Funeral Expense	260.00	
State Treasurer, Remainder Ins. to State	366.44	
		$ 1,886.90

AID TO DEPENDENT CHILDREN

RECEIPTS

Appropriation	$600.00	
Overdraft	94.08	
		$ 694.08

EXPENDITURES

Treasurer, State of Maine	694.08	
		$ 694.08

OTHER TOWN POOR

RECEIPTS

Town of Bridgton, Maine—Reimb.	58.00	
Town of Lebanon, Maine—Reimb.	10.00	
		$ 68.00

EXPENDITURES

Margaret McCarn, Board & Care	10.00	
Frisbee Memorial Hospital, Hospitalization	58.00	
		$ 68.00

Highways

The Town has a network of approximately 85 miles of roadways. We have about 54 miles of unsurfaced roads and about 31 miles of surfaced roads.

The system is divided into 3 classifications; State Highways, State-Aid Highways and Town roads. The State maintains the State Highways and appropriates a sum of money each year to improve the State-Aid Highways. The work is done under State supervision. In 1958 we received $4,402.05 from the State, which was spent on sections of the Thurrell and Pond roads.

The Town is responsible for the winter care of the entire system, except the State Highways outside the compact area of Town.

In 1959 we plan to set aside a portion of the Highway appropriation for a badly needed sidewalk improvement program.

HIGHWAYS, BRIDGES AND SIDEWALKS

RECEIPTS

Appropriation	$10,000.00	
School Dept., Patching driveway	95.00	
Jane Benoit, Gravel	18.63	
Frank Critchett, Culvert	39.90	
Town of South Berwick, T. R. I. F. reimbursement	42.40	
Trustee of Berwick Academy, Drainage	11.90	
Treasurer, State of Maine, T. R. I. F. reimbursement	4,402.05	
Treasurer, State of Maine, Academy Street drainage	500.00	
Town of Berwick, Trucking	391.80	
Bancroft & Martin Co., Repair to sidewalk	10.00	
Overdraft	113.28	
		$15,624.96

EXPENDITURES

South Berwick Sewer Co., Catch Basins	$165.00
Mrs. K. P. Ladd, Catch Basins	30.00
New England Box, Lumber	53.78
Jim Parents Lumber Co., Lumber	112.17

Trafton and Perkins, Sidewalk repair	78.75
Trafton and Perkins, Patch	77.00
P. R. Boston, Labor and Material	925.54
Dover Redi-Mix Concrete, Inc., Concrete	12.90
Iafolla Crushed Stone Co., Inc., Blue Rock Mix	232.00
Freeman J. Smith Agency, Workmen's Comp.	151.99
St. Johnsbury Trucking Co., Freight	4.59
Tidewater Oil Co., Supplies	1.23
Eastern States Farmers Exchange Supplies	36.60
Charles E. Noyes, Sr., Supplies	15.00
Hoitt and Wentworth, Supplies	18.90
Socony Mobil Oil Co., Inc., Supplies	2.53
Jenney Mfg. Co., Supplies	10.59
North Berwick Lumber Co., Supplies	21.40
Kimball Neon Co., Supplies	27.54
The Diamond Match Co., Supplies	209.74
Robbins Auto Supply Co., Supplies	10.51
Dudley Jenney Service, Supplies	4.00
Maine Cement Products Co., Inc., Supplies	80.78
Grimm Stamp and Badge Co., Supplies	39.46
Franklin Goodwin, Supplies	5.95
W. H. Shurtleff Co., Supplies	43.56
Motor Equipment Service, Supplies	26.50
Rideouts Hardware, Supplies	388.14
Nesbitts Army and Navy Store, Supplies	40.90
South Berwick Water Corp., Cemeteries	51.00
South Berwick Water Corp., Repairs	12.70
Benoits Garage, Repairs	97.17
Bancroft Martin Rolling Mills Co., Culverts	603.23
New England Culvert Co., Culverts	234.63
Saco Brick Co., Culverts	51.84
Central Maine Power Co., Lights	2.06
P. Gagnon and Son, Fuel	2.10
Maude Morgridge, Rent of Garage	60.00
Harry L. Hammond, Printing & relettering St. sign	2.50
Somersworth Highway Dept., Private Equip. Rental	45.00
Henry J. Ruch, Private Equip. Rental	951.40
Ralph Littlefield, Private Equip. Rental	256.00
Town of Berwick, Private Equip. Rental	126.00

Carroll Kinsman, Private Equip. Rental	193.80	
Perkins and Trafton, Private Equip. Rental	1,172.25	
Archie Hilton, Private Equip. Rental	262.50	
Maude Morgridge, Private Equip. Rental	311.60	
David Rousseau, Private Equip. Rental	31.50	
Arthur Tuft, Gravel	329.40	
Kenneth Horne, Gravel	36.00	
Fred Young, Gravel	14.80	
Wentworth Pit, Gravel	4.00	
Tracey's Pit, Gravel	52.80	
Town of South Berwick, Truck	2,382.55	
Town of South Berwick, Loader	883.50	
Franklin Goodwin, Salaries	2,020.40	
Arlo Horr, Salaries	1,704.88	
Burton Knight, Salaries	5.25	
Harold Irving, Salaries	500.95	
Wilfred Demers, Salaries	163.70	
Marlin Trafton, Supplies	66.00	
Almon Stover, Salaries	81.00	
Joseph Boston, Salaries	10.00	
Frank Brace, Salaries	67.00	
Ralph Thompson, Salaries	8.40	
		$15,624.96

WINTER CARE OF HIGHWAYS AND SIDEWALKS

RECEIPTS

Appropriation	2,000.00	
Town of Berwick	319.00	
South Berwick Water Corp.	4.03	
Treasurer State of Maine	2,804.75	
Overdraft	871.20	
		$15,998.98

EXPENDITURES

Chemical Corp., Salt	906.40
W. H. Shurtleff Co., Salt	840.00
Boston & Maine Railroad, Trans. for salt	730.00
Franklin Goodwin, Trip to Portland	6.75
Benoits Garage, Equip. repairs	306.39
Hedge & Matthers Co., Plowing Equip. on truck	336.07
Robbins Auto Supply Co., Supplies	46.20

Rideout's Hardware, Supplies	44.77
Standard Steel Co., Supplies	318.12
Fosters Daily Democrat, Advertising	12.00
Virgil Horr, Advertising	6.75
Portsmouth Herald, Advertising	30.00
Central Maine Power Co., Lights for Garage	4.68
Maude Morgridge, Rent for Garage	40.00
Maude Morgridge, Rent for land	120.00
Horne's Pit, Gravel	2.80
Town of So. Berwick, Town Equipment	3,690.30
Maude Morgridge, Private Equipment	1,528.55
Charles Ring, Private Equipment	951.70
A. E. Delory, Private Equipment	591.75
Henry Ruch, Private Equipment	97.00
Ronald Cheney, Private Equipment	92.30
Paul Hussey, Private Equip.	28.75
Town of Berwick Private Equip.	64.00
Ralph Littlefield, Private Equip.	56.00
Burton Knight, Salaries	308.75
Sam Mick, Salaries	70.35
Donald Boston, Salaries	211.19
Ray Bickford, Salaries	45.15
Donald Knight, Salaries	5.25
Harold Phinney, Salaries	6.30
William Adams, Salaries	64.05
Linwood Clough, Salaries	13.65
Franklin Goodwin, Salaries	1,305.55
Arlo Horr, Salaries	1,243.93
Wilfred Demers, Salaries	269.50
Edgar Hussey, Salaries	503.76
Hollis Knight, Salaries	495.64
Wallace Williams, Salaries	15.00
Leon Williams, Salaries	10.50
Harold Irving, Salaries	49.88
Archie Hilton, Salaries	12.60
Leon Monroe, Jr. Salaries	5.78
James Osborn, Salaries	33.60
Wilfred Michaud, Jr, Salaries	12.60
Robert Blaisdell, Salaries	8.75
Homer Doane, Salaries	18.90
Keith Knight, Salaries	36.75
Gerald Knight, Salaries	317.12
	$15,998.98

REBUILDING TOWN STREETS

Transferred amount to rebuilding Salmon Falls Bridge		$2,000.00

Bituminous Surfacing

Transferred amount to rebuilding Salmon Falls Bridge		3,000.00

MAINTENANCE STATE HIGHWAY

RECEIPTS

Appropriations	166.80	
		$ 166.80

EXPENDITURES

Treasurer, State of Maine	166.80	
		$ 166.80

STATE AID

RECEIPTS

Appropriation	$1,860.00	
Balance	1,352.87	
		$3,212.87

EXPENDITURES

Treasurer, State of Maine, Rebuilding S. F. Bridge	$1,860.00	
Unexpended Balance	1,352.87	
		$3,212.87

REBUILDING SALMON FALLS BRIDGE

RECEIPTS

Appropriation	$7,000.00	
		$7,000.00

EXPENDITURES

Treasurer, State of Maine	$3,167.45	
Unexpended Balance	3,832.55	
		$7,000.00

JEWETT AVENUE DRAINAGE

RECEIPTS

Transferred from Town Managers Salary	$328.72	
Transferred from Overlay	521.28	
		$850.00

EXPENDITURES

Bancroft and Martin Co., Supplies	$397.35	
Diamond Gardner Corp., Supplies	116.19	
Trafton & Perkins, Private Equip.	205.00	
Ames Construction, Private Equip.	68.25	
Franklin Goodwin, Salaries	3.00	
Arlo Horr, Salaries	5.63	
Unexpended Balance	54.58	
		$850.00

TRUCK FUND

RECEIPTS

Balance	$5,573.59	
Town of South Berwick, Trucking	5,133.45	
		$10,707.04

EXPENDITURES

F. Verrill Perkins, Insurance	$ 223.88
Interstate Motor Sales, Truck	3,695.00
Montgomery Ward, Tires	52.16
Benoit's Garage, Truck	1,218.81
Benoit's Garage, Repairs	779.88
Robbins Auto Supply Co., Parts & Supplies	165.97
South Berwick Wrecking Co., Parts & Supplies	37.00
Brodhead Ford Sales, Parts & Supplies	3.13
Ralphs Used Cars & Parts, Parts & Supplies	40.00
R. C. Hazelton Co., Inc., Parts & Supplies	14.27
Arlo Horr, Supplies	2.89
Town of Berwick, Truck Rental	66.70
Town of South Berwick, Truck Repairs	6.90
Tidewater Oil Co., Gas & Oil	294.52
Jenney Mfg. Co., Gas & Oil	273.16
Socony Mobil Oil Co., Inc. Gas & Oil	712.52
Dudley's Jenney Service, Gas & Oil	7.76

Neal's Garage, Gas & Oil	24.90	
Franklin Goodwin, Salaries	17.25	
Arlo Horr, Salaries	16.25	
Unexpended Balance	3,054.09	
		$10,707.04

LOADER FUND

RECEIPTS

Town of South Berwick, Loader	$2,170.13	
Overdraft	1,458.30	
		$3,628.43

EXPENDITURES

Balance	1,318.31	
First Nat'l Bank of Biddeford, Int. on note	40.63	
First Nat'l Bank of Biddeford, Payments	1,200.00	
F. Verrill Perkins, Insurance	89.20	
Warren H. Hilton, Repairs	53.80	
Benoit's Garage, Repairs	284.15	
Portland Tractor Co., Repairs	84.76	
Portland Tractor Co., Parts & Supplies	108.59	
Neal's Garage, Parts & Supplies	10.00	
R. C. Hazelton Co., Inc., Parts & Supplies	25.11	
Robbins Auto Supply Co., Parts & Supplies	16.58	
Jenney Mfg Co., Gas & Oil	78.69	
Socony Mobil Oil Co., Inc., Gas & Oil	123.09	
Tidewater Oil Co., Gas & Oil	101.91	
Dudley's Jenney Service, Gas & Oil	12.57	
Town of South Berwick Gas & Oil	11.91	
Franklin Goodwin, Salaries	36.00	
Arlo Horr, Salaries	33.13	
		$3,628.43

SALT SPREADER

RECEIPTS

Town of South Berwick, Salt Spreader	43.00	
Overdraft	131.47	
		$ 174.47

EXPENDITURES

Balance	105.07	
Motor Equipment Service, Repairs	68.80	
Socony Mobil Oil Co., Inc., Gas and Oil	.60	
		174.47

DUMP

RECEIPTS

Appropriations		$1,225.00

EXPENDITURES

Kimball Neon Co., Supplies	12.00	
Robbins Auto Supply Co., Supplies	1.70	
Rideouts Hardware, Supplies	37.35	
Charles Noyes, Supplies	35.00	
Benoits Garage, Supplies	1.50	
New England Box, Supplies	13.19	
Horne's Pit, Gravel	2.80	
Joseph Michaud, Land	200.00	
Granite State Excavators, Private Equip.	50.00	
Ralph Littlefield, Private Equip.	40.00	
Town of South Berwick, Private Equip	383.80	
Franklin Goodwin, Private Equip.	146.25	
Arlo Horr, Private Equip.	231.17	
Wilfred Demers, Private Equip.	47.00	
Harold Irving, Private Equip.	4.20	
Unexpended Balance	19.04	
		$1,225.00

CARE OF TREES

RECEIPTS

Appropriation	$ 400.00	
Treasurer, State of Maine, Reimb.	255.20	
Sarah O. Jewett Garden Club, Donation	200.00	
Society for the Pres. of N. E. Antiquities, Donation	142.80	
		$998.00

EXPENDITURES

Francis Gagnon, Cutting & Removing	$150.00	
Lucien Gagnon, Cutting & Removing	25.00	
Ralston Tree Service, Cutting & Removing	238.00	
Hersom & Loud, Pine Blister, rust control	200.00	
Abbott Bros., Pine Blister & rust control	298.85	
Unexpended balance	86.15	
		$998.00

Unclassified

OVERLAY

RECEIPTS

Commitment	$4,946.04	
		$4,946.04

EXPENDITURES

Transferred to Water Study Account	$1,500.00	
Transferred to Highways, Bridges, & Sidewalks	1,000.00	
Transferred to Fire Department	850.00	
Transferred to Incidentals	800.00	
Transferred to Dump	225.00	
Transferred to Jewett Ave. Drainage	521.28	
Unexpended Balance	49.76	
		$4,946.04

WATER STUDY

RECEIPTS

Transferred from Overlay	$1,500.00	
		$1,500.00

EXPENDITURES

Camp, Dresser and McKee, Test Wells	$615.00	
Camp, Dresser and McKee, Engineering Service	707.27	
Merrimack Valley Lab. Service, Water Analysis	35.00	
Unexpended Balance	142.73	
		$1,500.00

MISCELLANEOUS REVENUE

RECEIPTS

Interest on 1956, 57, & 58 Taxes 1956, & 1957 Tax Liens	$824.64	
Florence Wentworth Est.	4,666.00	
Sale of Property	98.00	
Warren Hilton, Sale of Property	725.00	
Treasurer, State of Maine	161.32	
		$6,376.96

EXPENDITURES

Cash Sheet, To correct error	.03	
Fire Dept. Bond	2,166.00	
Florence Wentworth Est.	2,500.00	
Maude Morgridge, Land Purchase	725.00	
Loss on Town Property Sold	60.00	
Unexpended Balance	925.93	
		$6,376.96

INTEREST

RECEIPTS

Appropriation	$4,200.00	
Transferred Interest on Loader Fund Note	11.38	
		$4,211.38

EXPENDITURES

First Nat'l Bank of Biddeford, Bridge	35.00	
First Nat'l Bank of Biddeford, Truck & Snow Plow	25.00	
First Nat'l Bank of Biddeford, Loader	34.14	
First Portland Nat'l Bank, Civic Center Bonds	1,870.00	
Temporary Loans	1,875.40	
Unexpended Balance	371.84	
		$4,211.38

BONDS AND NOTES PAYABLE

RECEIPTS

Appropriation	$7,000.00	
		$7,000.00

EXPENDITURES

Bridge Repair Loan	$1,000.00	
Civic Center Bonds	6,000.00	
		$7,000.00

MEMORIAL DAY

RECEIPTS

Appropriation	$275.00	
		$275.00

EXPENDITURES

Treasurer S. B. Post 5744 VFW	$275.00	
		$275.00

PUBLIC LIBRARY

RECEIPTS

Appropriation	$350.00	
Treasurer, State of Maine	35.00	
		$385.00

EXPENDITURES

Treasurer of Berwick Academy	$385.00	
		$385.00

COUNTY TAX

RECEIPTS

Appropriation	$3,705.00	
		$3,705.00

EXPENDITURES

York County Treasurer	$3,705.00	
		$3,705.00

Insurance Register

Item	Face Value	Premium	Term	Expiration Date	Agent
1. Fire Station Building	10,000	170.00	3 years	2/26/61	Davis
2. Fire Station Building	10,000	157.50	3 years	2/26/60	Perkins
3. Fire Station Contents	1,500	75.00	5 years	4/26/62	Turcotte
4. Fire Trucks—Fire ACV	3,500	23.22	1 year	4/26/58	Turcotte
5. Fire Truck Liability	10/20/5,000	302.00	1 year	4/26/59	Turcotte
6. Fire Company Jeep	10/20/5,000	53.40	1 year	4/4/59	Turcotte
7. Fire Company Accident	2,000	156.20	1 year	3/28/59	Davis
8. Town Trucks	20/20/5,000	212.60	1 year	6/9/59	Perkins
9. Loader	10/20/5,000	89.20	1 year	6/21/59	Perkins
10. Comprehensive Bond	2/50,000	282.85	1 year	3/30/59	Perkins
11. Workmen's Compensation		299.35	1 year	3/27/59	Smith

Civic Center & Central School—$260,000.00 divided among Perkins, Davis, Dube, Smith and Turcotte.

Notes Payable

	Date	Rate	Due Annually	Amount
First National Bank of Biddeford:				
Great Works and Salmon Fall Bridge	4/20/49	2½ %	$ 400.00	$ 400.00
Truck and Snow Plow	4/20/49	2½ %	1,000.00	1,000.00
Loader	5/10/57	3¼ %	1,200.00	2,400.00
				$3,800.00
Files & O'Keefe Co.:				
Salt Spreader	1/15/57	4%	365.00	365.00
				$4,165.00

Bonds Payable

First Portland National Bank—Portland, Maine:	
Serial Bonds No. 1-56 dated June 1, 1952—Rate 2½ % Due $3,000.00 Annually for six Years beginning May 15, 1955. Then, $2,000.00 Annually for 14 Years beginning May 15, 1961.	$34,000.00
Serial Bonds No. 1-56 dated June 1, 1952—Rate2½ % Due $3,000.00 Annually for 14 Years beginning June 1, 1954. Then, $2,000.00 Annually for six Years beginning June 1, 1968.	39,000.00
	$73,000.00

Report of the Superintendent of Schools

To the Superintending School Committee and Citizens of South Berwick:

In compliance with Paragraph 3, Section 87 of Chapter 41 of the Revised Statutes of 1954 as amended 1955, I herewith submit the annual report of the Superintendent of Schools.

The Central School in South Berwick began September 1, 1958 for the school year 1958-59. This date was a legal school holiday so that the actual activities began on September 2, 1958. The usual teachers' meeting for the staff of School Union No. 5 was held in the So. Berwick Civic Center. At the close of this general meeting the principals met with their respective teachers for a discussion of the work pertaining to the individual schools. In So. Berwick the principal's meeting was followed with an afternoon session in which preparation was made for pupils who reported for the new school year on Wednesday morning, September 3, 1958.

The enrollment in the Central School is significant. This is an index to be considered in the construction of a new high school building. It will be noted that in the larger grades the enrollment approximates 200 pupils which in connection with the pupils of St. Michael's School, who will undoubtedly go to the new high school, it make an enrollment considerably larger than the present secondary school total. The enrollment as of December 31, 1958 in the several grades is as follows:

Grade	Enrollment
Subprimary	54
1	36
2	43
3	33
4	51
5	46
6	61
7	48
8	23

The changes in the teaching staff were not quite as heavy this year as last year. This was partially due to the effects of the new state minimum salary law which enabled us to keep several teachers who otherwise might have

sought better paying positions. Teachers who are new on the staff this year are as follows:

Edward S. Levy of Somersworth, N. H.

Cecelia A. Goodwin of So. Berwick, Me.

This high percentage of returning teachers has contributed to a very successful school year. There has been much improvement in the scholarship of pupils finishing the upper grades which is very significant. It has been a strong addition to the school staff to have a third man available. Mr. Edward Levy has been a valuable asset to the teaching staff. A table of information pertaining to teachers is hereby submitted for your consideration as follows:

Teacher Statistics
as of December 31, 1958
School Year 1958 - 1959

Name	Grade	Yrs. Trng.	Yrs. Exp.	Salary
Fischer, Laura L.	SP	3	2	$3,000
Abbott, Barbara C.	1	3	2	3,100
Hanson, Ethel M.	1 & 2	2	19	3,300
Beale, Belva M.	2	3	25	3,600
Wormhood, N. Grace	3	2	1	3,000
Corson, Ruth D.	4	2	36	3,200
Allen, Alice B.	4	3	33	3,600
Arnold, Ethel M.	5	2	5	3,100
Ham, Isabel B.	5	2	7	3,300
Levy, Edward S.	6	5	1	3,500
Nye, Frances M.	6	4	26	4,000
Sawyer, Sylvia D.	7	4	5	3,500
Chapman, Beulah K.	7	2	14	3,200
Cameron, Duncan M., Jr.	8	4	4	3,800
Mulkern, Joseph M.	Prin.	5	5	4,500
Ploof, Eugene H.	Inst. Music	5	7	1,080
Goodwin, Cecelia A.	Music	2	0	1,000

PUPIL PROGRESS

There has been very good progress by pupils in the several grades. Achievement has been tested with standardized tests to supplement the judgement of teachers. The lower grades have especially benefited by the special courses taken by many of the teachers.

REMEDIAL READING

An advanced step in education was initiated early in the fall term when the school board provided for teachers of the lower grades, subprimary to the third grade inclusive, to take a special reading course sponsored by Boston University and given at the Rollinsford Elementary School. This professional study greatly stimulated not only the interest in Reading but added much to the knowledge and methods pertinent to the Reading program. Teachers finishing this course are able to diagnose the pupil's reading difficulties and better still know how to help the pupil to correct whatever difficulty he may be having. The benefits of this course taken during the first semester will have carry-over value for a long time.

TEXTBOOKS

New editions have been introduced to the curriculum in the fields of Arithmetic and Social Studies. These subjects will need to be completely supplied with textbooks for each pupil as the old books need replacing.

REPAIRS

During the summer vacation considerable repair work was done. First of all, the expected expense of repairing the steam and hot water leak inside the corridor wall next to the cafeteria was much less expensive than anticipated. This resulted in a considerable saving.

A very thorough job was done in the refinishing the gymnasium floor. However, the heavy use this floor receives makes it impossible for any job to last very long. It is a continual job to keep this floor in a respectable condition.

Several items in the line of repair have developed which are expensive. In the first place, the heating plant had to be repaired considerably, probably the first general overhauling since the Central School was built. At the present time about 20 valves have been found defective and replaced, and there are several more which will be inspected right away. This will be a considerable bill, and it will be reflected in the budget.

Looking ahead to another summer, the parking area in the rear of the school should be retarred and graveled. The reason it was not done during the summer of 1958 was because of the uncertainty of anticipated expenditures

which made it hazardous to expend the necessary funds when it should have been done. However, this explains the balance in the Repairs and Equipment Account which is being carried forward on the books, and it should supplement the appropriation for this account at the annual town meeting in March.

The completion of the canopy at the entrance of the Civic Center was a great improvement in protecting patrons of the gymnasium from the hazards of falling ice and also of icy steps.

There will be a special article to provide funds for the repair of the vault which was severely damaged in an attempted burglary. This work has all been done, but it has not been paid for.

Another article which will appear on the agenda for next year is the repair of the floors in the two classrooms of the Civic Center. The floor was not only badly warped, but the tile was coming loose in several places, and examination showed that the tile had become brittle and lifeless. The services of a professional was obtained from the office of Alonzo J. Harriman Associates of Auburn to inspect the building and report his opinion on the cause and remedy. The cause was found to be due to the excessive heat from uninsulated steam pipes under the floors and also to the type of support given to the partitions directly under the floors. This caused a conspicuous ridge in the floor.

There are many things that could be done to greatly improve the Central School building. However, in view of the many items of expense which the town faces, it is not possible to do everything at once. Allow me to mention several items which are worthy of serious consideration: 1. The room lighting in the Central School is inadequate. There should be more light provided through the installation of new fixtures or some other adequate method. 2. A school the size of Central School should have an automatic bell system. 3. A public address system connecting the office with each room would be an asset. 4. A regular program of repainting should be carried out beginning this year with the principal's office, second grade, and fifth grade rooms. 5. The return pipes in the cafeteria should be insulated. 6. The boy's toilets should be repaired by covering the tile and cinder block with plywood. 7. It would greatly improve the gymnasium and stage if a ceiling were provided for these areas. At present the heat loss is enormous and the acoustics are not satisfactory.

The steam pipes in the shower rooms in the Civic Center were insulated just before the books closed for 1958. This will make some saving in heat and make the rooms more comfortable.

The repair of the classroom floors in the Civic Center will involve considerable expense. Undoubtedly, a second floor should be laid and new tile provided for these two rooms.

NEW HIGH SCHOOL

During the past year the South Berwick School Building Committee has spent much time on the plans for a new high school building. During this time the efforts to induce some other town to consolidate with South Berwick have completely failed. Therefore, South Berwick must move alone and without delay.

At the last annual town meeting the citizens voted to authorize the construction of a high school building to "properly educate 275 pupils." At a subsequent special meeting held in July, 1958, the citizens voted to authorize the purchase of the Freeman Smith lot, so-called, for school building purposes. The most recent event dated February 6, 1959, was the announcement of the Maine School Building Authority of the approval of a loan of $413,000 through a bond issue for the purchase of the lot and the construction of the high school building. This is to be supplemented with a Capital Reserve Fund of $50,000 with the understanding that the town must equip the building through other funds.

The educational opportunities provided by this school will mean much to the youth of South Berwick. Probably it is safe to say that no town in the state has ever been faced with the problem of building a high school building under such rigorous circumstances, and the cooperation and efforts of the citizens in facing this problem have been outstanding.

BUDGET

The budget shows an unexpended balance of $2,860.70 from 1958, which is almost entirely due to a reduced expenditure for tuition. Unfortunately several pupils dropped out of school for one reason or another, and it is reflected in the balance.

The budget for 1959 has also been figured very closely, and no one can predict whether there will be drop-outs

comparable with the past year, or if there will be an increase in tuition expense because of new pupils. The fiscal years 1958 was profitable from the standpoint in that state subsidy, federal subsidy, gymnasium rentals. and miscellaneous receipts were all above the estimates. Whether this same thing will happen 1959 is anybody's guess. The budget as presented in this report is a conservative estimate consistent with sound budgeting.

It is also my strong recommendation that the town continue its capital reserve fund for school purposes. Such a fund will be a great help in easing the initial cost of the program.

The complete budget for 1959 is as follows:

MAINTENANCE ACCOUNT

Instruction		$57,300.00
Fuel		3,300.00
Janitor		5,500.00
Conveyance		12,000.00
Tuition		56,300.00
Textbooks		2,000.00
Supplies		3,800.00
Utilities		2,800.00
School Nurse		550.00
Superintendence		1,800.00
School Committee		60.00
Truant Officer		15.00
Insurance		1,400.00
Total Maintenance Budget		$146,825.00
Less Estimated Resources:		
Balance, 1958	$ 2,860.70	
State School Fund	43,000.00	
Fed. Subsidy, P. L. 874	7,500.00	
Misc. Receipts	2,000.00	
		$ 55,360.70
		($91,464.30)
NECESSARY APPROPRIATION		$ 91,500.00

SPECIAL ACCOUNTS

Repairs, Soc. Sec., Misc.	$ 2,000.00
Equipment	500.00
School Lunch	500.00

This report is followed by a report from the principal of the Central School, the school nurse, and the managers of the school lunch program. There is also a complete financial statement included.

May I express my thanks for the privilege of working with such cooperative and friendly people as have served on the So. Berwick Building Committee and the School Board. I wish to thank them for their contribution to the school program of South Berwick. I also wish to express my thanks to the town officials, teachers, and citizens who have also contributed strongly to the work of the school department. It has been the help of all of you which has made the program possible. My thanks also go to the Budget Committee who have been so understanding and sympathetic with the problems of financing a growing school system.

Respectfully submitted,

HUBERT E. REDDING

Superintendent of Schools

Report of the Principal of Central School

To Hubert E. Redding, Superintendent of Schools:

As principal of Central School I am happy to make my 4th annual report.

Our plan of gradually replacing the older texts with the newer and modern texts is progressing well. We now have an excellent Science series in the lower and middle grades. We hope that in the ensuing year that we will complete our English series.

We now have the following audio-visual equipment: 16mm film projector, a slide and film strip projector, tape recorder, record players, opaque projector. We feel that our filmstrip department needs to be revitalized. It has been some time since we have purchased films for this department. Filmstrips are an important aid in teaching.

The school library is receiving extensive patronage. The children may take books home for their leisure reading. We are using the facilities of the state library too. For a small fee we are able to take books for a six month period. These number 25-30 books per grade.

The school band is growing. At present we have 16 members with a beginners group of 14. These 14 will join the band in the spring. This year a string section has been added to the music program. The flutophone groups played for the public during Christmas. The glee club performed notably well during the Christmas program.

Our intramural basketball program is functioning smoothly. It is interesting to watch the pupils improve in the finesse of basketball through the years.

Academically our youngsters are progressing satisfactorily. Our program of retention in the grades has justified our confidence in it.

The South Berwick P. T. A. has continued to sponsor the Jennie Goodwin Award in Spelling. The South Berwick V. F. W. Post 5774 sponsors an annual award in Science. In conjunction with the award a Science Fair was held in the spring of last year. We were pleased by the diversity of projects entered. All showed effort, care and planning.

This report cannot close without a thank you to my fellow teachers, the music supervisors, our fine cooks and cafeteria ladies, the school nurse and janitors.

Respectfully submitted,

JOSEPH M. MULKERN

Principal

Report of the School Nurse

To the Superintendent of Schools and the Superintending School Committee:

I hereby submit my ninth annual report as school nurse.

All central School students have received the usual health examinations and parents have been notified when further attention seemed advisable.

Free immunization clinics have been offered to all children against Diphtheria, Whooping Cough, Tetanus, Smallpox, and Poliomyelitis. As the great majority of young people under twenty have received Salk Poliomyelitis vaccine, the clinics are being offered only twice yearly at present.

I wish to express my appreciation to the P. T. A. and the Red Cross for their financial contributions and also to Mrs. Frederick Ochs, R. N., Mrs. Kenneth Stowe, R. N., Mrs. William Evans, R. N., who have assisted at the clinics, and especially John J. Murphy, M. D., who has given freely of his time.

Respectfully submitted,

MARION D. CHAPLIN, R. N.

School Nurse

Report of School Lunch Program

To Superintendent Hubert E. Redding and the Superintending School Committee:

It is with pleasure that I submit my annual report of the School Lunch Program.

The lunches began at the opening of the fall term with an average of 230 participating daily.

The lunches still remain twenty cents per meal for a Type A. lunch. Milk is 4 cents for ½ pint bottle for those that wish it with a cold lunch or at recess.

We have received from the State Department of Education a good supply of butter, peanut butter, dried milk, turkeys, peaches, sliced apples, peas, green beans, tomatoes, tomato paste, corn, cabbage and cheese.

We have had installed two stainless steel sinks in the cafeteria this year for new equipment.

To you all I wish to express my appreciation.

Respectfully submitted,

BEATRICE LANE

BEATRICE WARREN

Co-Managers

South Berwick School Department

FINANCIAL STATEMENT — 1958

GENERAL MAINTENANCE ACCOUNT

Available

Balance, 1957	$11,358.58	
Appropriation	80,300.00	
H. E. Redding, Checking System	367.04	
Town of Eliot, U. Supplies	357.31	
E. F. Tozier, Supplies	8.64	
Town of Berwick, U. Supplies	357.31	
Town of Lebanon, U. Supplies	357.31	
J. Heffren, Refund	58.00	
A. Roberge, Supplies	4.40	
C. S. Currier, Supplies	2.00	
Houghton Mifflin Co., Refund	11.69	
So. Berwick Water Corp., Refund	73.28	
F. Roger Miller, Rent	20.00	
Town of So. Berwick, Rent of Offices	600.00	
Rental fees of Gymnasium	613.00	
Nat'l Disinfectant Co., Refund	22.82	
Treas. of U. S., P. L. 874	8,036.50	
State Subsidy, P. H. Program	80.92	
State School Subsidy	43,384.00	
Total Available		$146,012.80

Expended

Instruction	
Barbara Abbott	$3,085.68
Alice Allen	3,322.94
Ethel Arnold	3,011.38
Belva Beale	3,229.52
Ruth Brown	726.84
Duncan Cameron, Jr.	3,657.62
Dominick Cerabona	2,215.26
Beulah Chapman	3,111.40
Ruth Corson	3,042.10
Cora Currier	650.00
Cecilia Goodwin	307.68
Laura Fischer	2,911.46
Isabel Ham	3,280.62
Ethel Hanson	3,097.20
Edward Levy	1,076.88

Elaine Lightbown	367.88	
Joseph Mulkern	4,268.06	
Frances Nye	3,653.70	
Eugene Ploof	1,052.24	
Sylvia Sawyer	3,204.30	
Grace Wormhood	2,837.16	
Aleida McLean	40.00	
Ethel Hasty	356.00	
Jacqueline Heffren	226.00	
Carole Martin	60.00	
Linda Allen	20.00	
Gertrude Gowdey	120.00	
Lena M. Chandler	157.00	
Ruth Brown	10.00	
Ruth Hunt	50.00	
Margaret Ploof	10.00	
Mrs. Duncan Cameron	30.00	
Total		53,188.92
Fuel:		
P. Gagnon & Son	3,294.40	
Total		3,294.40
Janitor:		
Joseph Mulkern	238.13	
Duncan Cameron, Jr.	78.75	
Hubert Redding	360.00	
Joseph Leveille	5.00	
David Rogers	20.50	
Demers Bros.	20.00	
Matthew Lewis	124.00	
Sherman Tapley	132.00	
Everett Tozier	2,551.00	
Herbert Warren	2,299.96	
Total		5,829.34
Conveyance:		
Bernice Dimon	635.00	
Walter Hichens	1,400.00	
Maude Morgridge	9,801.55	
F. Verrill Perkins	125.10	
Total		11,961.65

Textbooks

Dept. of Rural Education, N.E.A.	4.00	
Nature Program	10.05	
Laidlaw Bros.	125.70	
World Book Co.	61.48	
Lyons & Carnahan	70.74	
Scott, Foresman & Co.	450.84	
Grolier Society	23.45	
Allyn & Bacon	131.84	
Bond Wheelwright Co.	84.57	
The Nation's Schools	4.00	
Bureau of Publications	1.63	
James Millward, Jr.	1.33	
Silver Burdett Co.	27.96	
Fred L. Tower Cos.	20.50	
Macmillian Co.	166.88	
Houghton Mifflin Co.	84.23	
American Book Co.	201.55	
Cadmus Books	28.20	
Rand, McNally Co.	28.14	
The Continental Press	20.18	
Science Research Associates	18.70	
Educational Productions	11.30	
American Viewpoint, Inc.	1.34	
A. J. Nystrom Co.	21.45	
D. C. Heath & Co.	30.09	
J. W. Pepper & Sons	22.88	
John C. Winston Co.	2.59	
Harcourt Brace & Co.	3.13	
Total		1,658.75

Supplies:

Flynn's Mkt.	.65
J. M. Mulkern, Prin.	127.10
Roberts Office Supply	3.50
Concannon & Scripture	3.75
Harold J. Joy, Postmaster	204.60
M. F. Bragdon Paint Co.	156.55
Rochester Germicide Co.	42.21
Tri-State Office Equip. Co.	58.89
Mainco Trading Co.	423.96
J. L. Hammett Co.	473.06
Narcotics Education, Inc.	2.00
Headlight Film Service	30.53

Channel Press	2.15	
E. F. Tozier	8.79	
V. L. Horr	204.05	
Cascade Paper Co.	40.26	
Jon Milligan Co.	37.22	
J. I. Holcomb Mfg. Co.	90.75	
World Book Co.	40.13	
Dover Stationers	1.84	
Calif. Test Bureau	17.82	
Continental Press	4.44	
Ralph Pill Electric Supply	10.07	
Hubert E. Redding	45.00	
Timothy Fogarty	4.00	
Gledhill Bros.	100.98	
D. K. Hammett Co.	.39	
Morris Sacknoff & Sons	17.27	
Beckley Cardy Co.	26.00	
Varney's Laundry	8.80	
Loring, Short & Harmon	168.64	
Calif. Material Co.	25.72	
Sani-Clean Distributors	33.00	
Allan H. Murray	140.00	
Hillyard Sales Co.	91.50	
Howe's Highway Store	31.56	
Dudley Jenney Service	8.14	
Don Harriman	285.00	
Tropical Paint Co.	102.80	
Nat'l Disinfectant Co.	45.64	
Pioneer Mfg. Co.	70.57	
Luxor Lighting Products	234.31	
C. B. Dolge Co.	67.96	
Zaner Bloser Co.	21.70	
American Nature Assoc.	4.00	
Cambosco Scientific Co.	2.97	
Ham Bros.	9.00	
Junior Scholastics	139.50	
American Ed. Publications	107.50	
J. W. Pepper & Son	11.00	
Nation's Schools	4.00	
Consumer's Union	5.00	
The Grade Teacher	5.00	
The Nat'l School Pub. Assoc.	4.00	
American School & University	7.00	
U. of Maine	2.25	
Total		3,814.52

Utilities			
N. E. Tel. & Tel. Co.	895.76		
Central Maine Power Co.	1,543.31		
So. Berwick Water Corp.	366.40		
Total		2,805.47	
Instructional Equipment			
Johnson's Piano Shop	67.00		
J. L. Hammett Co.	36.35		
Denoyer Geppert Co.	75.89		
Headlight Film Service	5.15		
Total		184.39	
Insurance			
F. Verrill Perkins	1,190.00		
Total		1,190.00	
H. S. Tuition			
Trustees of Berwick Academy	56,587.19		
Wells School Dept.	322.16		
Total		56,909.35	
Supervision			
Hubert E. Redding	1,687.16		
Total		1,687.16	
School Nurse			
Marion Chaplin, R. N.	420.00		
Flynn's Market	2.01		
Marion Chaplin, supplies	1.49		
Dover Drug, Inc.	127.15		
Total		550.65	
School Committee			
Richard Lilly	20.00		
Cecil Horr	20.00		
Mildred Flynn	20.00		
Maine School Boards Assoc.	17.50		
Total		77.50	
Total Expended			143,152.10
Balance			2,860.70

REPAIRS, EQUIPMENT, SOCIAL SECURITY, ETC.

Available

Balance, 1957		60.97	
Appropriation		2,550.00	
H. E. Redding, Social Security		22.04	
Total Available			2,633.01

Expended

Repairs			
Diamond Gardner Co.	16.72		
Rideout's Hdwe.	94.14		
Alden T. Stubbs	9.00		
Craig Holmes	25.50		
Ralph Fill Electric Supply	3.10		
H. D. Burrage Co.	29.22		
James K. Horne, Inc.	281.59		
Roy L. Morgridge	256.69		
Shipping Room Suppliers	2.31		
Armand Roberge	19.76		
Benoit's Garage	33.90		
Fred Ellis & Son	58.00		
Edward J. Glovinski	300.37		
Hall Bros.	29.65		
Everett Tozier	5.71		
Town of South Berwick	95.00		
Motor Equip. Service	3.50		
Alan's Linoleum	16.88		
Dover Hdwe. & Plumbing	5.05		
Standard Electric Time	24.00		
Ubald Thivierge	110.00		
Diebold, Inc.	54.40		
Total		1,474.49	
Social Security			
Town of So. Berwick		241.42	
Total		241.42	
Equipment, General			
Young Office Equip. Co.	11.90		
Royal McBee Corp.	56.25		
Tri-State Office Equip. Co.	25.95		
Paris Mfg. Co.	11.25		
American Upholstery Co.	16.00		

Montgomery Ward	10.59		
Jon Milligan Co.	100.00		
Yale & Towne Mfg. Co.	6.17		
W. W. Morse	14.50		
Cambosco Scientific Co.	49.62		
Rideout's Hdwe.	14.95		
Total	317.18		
Miscellaneous			
American Assoc. of School Adm.	10.00		
F. Verrill Perkins	50.87		
Town of So. Berwick	31.47		
Treas., State of Maine	2.00		
Total		94.34	
Total Expended			2,127.43
Balance			505.58

SCHOOL LUNCH ACCOUNT

Available

Balance		730.86	
Appropriation		500.00	
Cash (from pupils)		7,357.50	
State Subsidy		2,134.17	
Total Available			10,722.53

Expended

Salaries			
Beatrice Lane	1,400.00		
Beatrice Warren	1,400.00		
Elizabeth Goodwin	504.90		
Edna Tozier	504.90		
Leontine Curtis	6.00		
Total		3,815.80	
Supplies			
Craig Holmes	17.76		
Congdon Trans.	77.99		

Dane-T-Bits Bis. Co.	236.97		
A. Lipson	52.50		
Ham Bros.	74.00		
Sanford Food Lockers	51.45		
So. Berwick Grocey	186.23		
Flynn's Market	742.82		
Ed. Delorge Baking Co.	643.80		
Clement Mkt.	367.98		
Rival Foods	719.97		
Michaud's Dairy	1,849.51		
H. A. Johnson & Co.	51.78		
The Pioneer Mfg. Co.	8.86		
Chabot's Dairy	1,185.24		
Edward J. Sullivan	2.53		
Central Maine Power Co.	46.55		
A. J. Renaud Co.	53.58		
Take Home Meals, Inc.	55.65		
Hall Bros.	25.90		
Ubald Thivierge	335.41		
Warren N. Earle	46.15		
S. Gumpert & Co.	33.00		
Walter Hichens	2.00		
Total		6,867.63	
Total Expended			10,683.43
Balance			39.10

1958 Valuation, Assessment & Collection

FOR THE YEAR ENDED DECEMBER 31, 1958

	Real Estate	Personal Property	Total
VALUATION:			
Resident	$2,007,760.00	$206,440.00	$2,214,200.00
Non-Resident	508,860.00	45,550.00	554,410.00
Total Valuation	$2,516,620.00	$251,990.00	$2,768,610.00

ASSESSMENT:		
Valuation x Rate		
$2,768,610.00 x .64	$177,191.04	
719 Polls @ $3.00	2,157.00	$ 179,348.04
Supplemental Taxes		184.68
Total Assessment Charged to Collector		$179,532.72
COLLECTIONS AND CREDITS:		
Cash Collections	$170,042.42	
Abatements	425.82	170,468.24
1958 Taxes Receivable, Dec. 31, 1958		$ 9,064.48

COMPUTATION OF ASSESSMENT

TAX COMMITMENT AS ABOVE		$ 179,348.04
ADD:		
Excise Taxes Applied	$ 16,000.00	
Appropriated from Surplus	1,094.80	17,094.80
		$ 196,442.84
REQUIREMENTS:		
Appropriations (Schedule BI)	$192,737.84	
County Tax (Schedule BI)	3,705.00	$ 196,442.84

Uncollected Taxes—December 31

Allen, Arthur J.	$112.44
Allen, Daniel	202.68
Allen, Daniel Jr.	9.40
Adams, William	7.04
Baker, William	6.40
Bennett, Christopher	47.80
Bent, George	10.04
Bernier, Charles & Mildred	128.44
Bernier, Richard	3.00
Berube, Joseph A.	10.04
Berwick Academy Trustees	451.84
Bolio, Ernest**	3.00
Boston, Francis	9.40
Boston, George A.*	8.32
Boulanger, Edmund	65.08
Brisard, Edward*	9.40
Brown, Raymond & Ruth	198.20
Brown, Richard*	9.40
Brown, Ruth N.*	131.52
Bosse, Eugene	54.20
Boyd, Charles	3.00
Bolduc Frank	9.40
Carr, Franklin	10.04
Carr, George	9.40
Carr, Roland	3.64
Chapman, Ernest Jr.*	35.64
Chase, Robert**	68.92
Cheney, Richard	9.40
Clough, Charles	3.00
Collind, Eugene & Anita*	134.18
Cossette, David*	63.16
Curtis, Donald & Leontine*	152.12
Cushing, George	10.04
Demers, Alfred	10.04
Demers, Wilfred	3.00
Dore, George E.	6.20
Drasdo, Kurt*	3.00
Dube, Robert	10.04
Dudley's Gas Station**	116.25
Duquette, Roger L.*	47.16
Darkis, John	7.04
Eaton, Carroll**	10.04
Eldridge, Homer	10.04

England, John H.	96.00
Fernald, Harold*	10.04
Fife, Evelyn**	7.04
Fogarty, Edward J.	3.00
Frost, Chester*	47.80
Gagne, Wilfred	9.40
Gonye, Richard*	94.72
Glover, Albert	10.04
Guila Lee Beauty Shop*	3.20
Hatch, Annie	9.40
Henderson, Hugh	59.32
Hilliard, Louise	7.04
Hooper, Roy	4.48
Hutchins, Jos. & Lena	69.56
Johnson, Emerson*	69.80
Joy, Arthur	3.00
Joy, Elmer**	.42
Keelty, John & Estella*	183.48
Keelty, Richard	3.00
Kenney, Harold	10.04
Kimball, Frank & Lucienne	30.53
Knight, Burton C.*	174.52
Knight, Donald**	9.40
Knight, Hollis & Marjorie	95.16
Knight, Keith	164.92
Krichbaum, Francis & Patricia	200.12
Knight, Wayne F.*	6.40
LaBranche, Valea	7.04
LaPanne, Gilbert**	7.67
LaPanne, Norman & Marlene*	87.48
LaPanne, Robert	10.04
LaRoe, Linwood	3.00
Legere, Paul	9.40
Littlefield, Sarah	64.96
Locke, Arthur	10.04
Locke, James	6.40
Locke, James & Florence**	100.48
Lord, Robert**	157.88
Lundin, Arvid & Sheila	272.95
Lynch, John Heirs	398.08
Lynch, Roger**	10.04
Mayo, Regis A.	9.40
Meehan, Harry	10.04
Michaud, George**	49.12
Mitchell, George	.64

Monroe, Leon Jr.	3.64
Morgridge, Louise**	55.04
Morgridge, Otis	3.00
Morgridge, Robert & Joan*	10.04
McCarn, Margaret	147.20
McHugh, George*	7.04
Neville, Geo. Jr. & Eleanor	154.04
Nyren, Peter & Bernice**	1.49
Parent, Donat & Florence*	231.48
Parent, Wilfred**	1.69
Peabody, Mildred*	3.30
Perry, John	3.00
Pitman, Leslie & Violet**	67.00
Rasmussen, Charles & Evelyn**	25.48
Reed, Florence N.	8.32
Rhodes, Don*	51.20
Rice, Eldridge*	3.00
Rix, Marvin	9.40
Rocky Gorge Processing Co.**	374.46
Rogers, Ruth	6.40
Rose, Irving	10.04
Rousseau, Daniel**	3.00
Rousselle, Joseph	10.04
R. & B. Television (Sales & Service)	76.80
Salisbury, Edwin	10.04
Salley, Willis**	3.00
Sargent, Norbert C.*	14.84
Sargent, Velma & Shirley	56.32
Scanlon, Lillian M.*	90.08
Schoff, Clinton	83.64
Sinclair, Robert	8.76
Smith, Mabel	6.40
Stackpole, Ethel	7.68
Stackpole, Laura*	.13
Stevens, John & Natalie	161.72
Stover, Leroy	9.40
Sweeney, Joseph	3.00
Swett, William	10.04
Syvinske, William	380.60
Talley, Howard	10.04
Talon, Normand V.	10.04
Turnbull, Grace H.	9.60
Tuttle, Arthur	6.40
West, Katherine	6.40
Wheeler, Clair*	20.48
Wheeler, Earl M.	6.40
Whitten, Helen	7.04

Williams, Leon	3.00
Williams, Clyde E., Sr.	3.00
Wilson, Roland & Geraldine*	137.40
Woodbury, Grant	9.40
Wyman, Velma	6.40
Williams, Wallace	3.00
W. Gardner Walker, Wm. Wales & Geoffrey Dean*	97.82

NON-RESIDENT

Allen, Robert B.**	7.68
Allen, Ward	83.20
Bennett, Charles F.	19.20
Bradley, Anita	6.40
Cochrane, Donald S. & Everett H.	26.24
Cochrane, Donald	88.32
Currier, Mrs. Ida Young	3.20
Dagan, Milo R. & Harriet F.	4.48
Snow, Hedley (Wilfred R. Dagan)	11.52
Dowaliby, Elias M.	5.40
Dame, Stanley & Eleanor	83.84
Elsmore, Rodney & Florence	101.12
Emack, William & Gladys	23.68
Frechette, William	25.60
Goodwin, Harvey M.	37.12
Hough, Bernard	16.00
Kinsbury, Lamont W. & Avis L.	136.96
Littlefield, Ray & Minnie	32.00
Lord, Arthur	12.80
McClure, Mrs. John	1.92
McMahon, Delbert	6.40
Marshall, Perley	28.16
Mathes, Valentine D.	23.04
Matyoska, Dr. Joseph	16.00
Merchant, Frank Russell	32.00
New Hampshire Vending Co., Inc.**	.29
Peters, Forest C.	11.52
Procop, Charles & Helen*	.95
Snow, Hedley & Christine	156.80
Somersworth Savings Bank	591.36
Soucey, Joseph	182.40
Staples, Rose	1.92
Twicbeil, Constance & Rodney Elsemore Jr.	4.48
Vizziello, Dominick	9.60
Wells, Flavius E.*	.47
Zuill, Francis A. & Elfrida Louise Wardman**	15.36

* Partial Payment received

** Paid in full

Tax Liens

DECEMBER 31, 1958

Name	Total	Years
Allen, Arthur	$177.18	'49, '57
Bennett, Charles F.	19.20	'57
Bennett, Christopher	83.30	'56, '57
Boston, Mildred	9.60	'57
Boyd, Harry	5.13	'50, '51, '53, '54
Bradley, Anita	6.40	'57
Chapman, Ernest Jr.	12.60	'57
Cochrane, Donald S. & Everett	48.79	'56, '57
Cochrane, Donald	88.32	'57
Cochrane, George	61.60	'49
Cossette, David	139.44	'54, '55, '57
Currier, Mrs. Ida Young	3.20	'57
Davis, Cecil T.	4.70	'40
Doe, Woodville P. Est.	82.56	'57
Dutch, Chester Heirs	10.25	'53, '55, '56
Emack, William & Gladys	44.03	'56, '57
England, John H.	82.50	'56
Foss, Ernest L.	15.36	'57
Gagnon, Rose A.	311.68	'57—Paid
Gonye, Richard	176.12	'56, '57
Goodwin, Lydia	33.54	'50, '55
Henderson, Hugh	39.27	'55
Hilton, Clarence & Harry	13.17	'40
Hilton, Harry P.	6.49	'40
Hodgenkson, John R.	1.28	'57
Hussey, Virgil & Eugene Foss	11.55	'49
Hutchins, Joseph W. & Lena H.	1.92	'57
Johnson, Emerson	14.08	'57
Kimball, Frank W. & Lucienne	20.48	'57
Knight, Burton C.	149.12	'57
Knight, Hollis	72.32	'57
Leavitt, Winslow	5.50	'40
Lord, Arthur	23.80	'56, '57
Lundin, Arvid & Sheila F.	61.72	'57
Marcotte, Joseph	6.49	'40
Matyoska, Dr. Joseph	16.00	'57
Mitchell, Mrs. Lewis	193.44	'52, '55
Moulton, George A.	7.70	'49
McClure, Mrs. John	1.92	'57
Neville, Geo. W. Jr. & Eleanor	103.12	'57

Sinclair, Robert	19.89	'54, '55, '56, '57
Somersworth Savings Bank	669.86	'56, '57
Stackpole, Ethel	7.68	'57
Stevens, Charles	9.84	'40
Thompson, James Heirs	4.17	'40
Wheeler, Clair	14.08	'57
Williams, George A.	162.55	'53, '55, '56
Williams, J. G.	17.64	'50
Williams, Howard and Ethel	182.76	'49, '55, '56

Tax Deeds

DECEMBER 31, 1958

Bennett, Christopher	$ 48.71
Cossette, David & Irma	46.79
Davis, Cecil T.	40.11
Davis, Frederick	205.63
Davis, Lida L.	325.99
Dorr, William J.	15.64
Harvey, Charles N.	32.10
Hilton, Clarence & Harry	48.46
Hilton, Harry	18.62
Hussey, Virgil & Eugene Foss	32.85
Leavitt, Winslow H.	7.75
MacDonald, T. E.	41.61
Marcotte, Joseph	28.46
Marshall, Lilla Belle	40.53
Moulton, George	125.37
Stevens, Charles	38.21
Stevens, Lester	36.71
Thompson, James Heirs	56.88
	$1,190.42

Tax Acquired Property

Martha Burroughs	$ 1.44
Carl R. P. Hilton	138.30
Albert Norman	59.58
Henry W. Weare	70.25
	$269.57

Prior Years' Taxes Receivable—Dec. 31

Name	Amount	Years
Baker, William	$ 6.05	'56
Beal, Frank G.	8.50	'56
Beamis, Burton	7.04	'57
Bennett, Christopher	12.45	'56, '57
Boilard, Alfred	6.00	'56, '57
Boston, Abbie	10.60	'55, '56
Boyd, Harry	10.47	'50, '52, '53 & Prior
Carr, Franklin	8.50	'56
Cossette, David	.64	'57
Cromeenes, Harold	3.55	'56
Darkis, John	7.04	'57
Doane, Homer	11.66	'55, '56
Doe, Woodvil	.55	'56
Eastman, Donald	3.00	'51
England, John H.	6.05	'56
Fecteau, Albert	3.36	'51
Follette, George	3.00	'52
Fontaine, Robert	8.28	'53
Foss, Arthur	8.50	'56
Gagne, Wilfred	5.50	'56
Gagnon, Albert	173.44	'57—Paid
Gaudreault, Charles	19.09	Prior to 1950
Gaudreault, Richard P.	8.61	'55
Giles, Leroy	3.00	'53
Gonye, Richard	11.66	'55, '56
Guidera, Robert J.	19.09	'56, '57
Hasty, Clifford	18.00	'52 and Prior
Henderson, Hugh	12.65	'55, '57
Hilliard, Louise	7.36	'54, '56
Hilton, Austin	8.10	'55
Hilton, Harry	8.10	'55
Holmes, Albert	8.50	'56
Holmes, Zennie	22.21	'55, '56, '57
Howe, Robert C.	10.04	'57—Paid
Jarvis, Rosanna	.64	'57
Joncas, Roland	5.50	'56
Knight, Hollis	7.04	'57
Kun, Eugene & Marion	3.51	'55
Labranche, Mrs. Vallea	11.79	'54, '55, '57
Lambert, William	5.78	Prior to '50
Leclerc, Roger	3.36	'51
Letellier, Roland	3.36	'51
McCarthy, Harold	8.61	'55
McHugh, George	10.54	'56, '57

MacKenzie, John	7.04	'57
Maddox, I. G. A.	72.00	'52
Mahoney, Howard	12.60	'57
Marshall, Robert	3.00	'57
Meehan, Harry	13.99	'52, '54, '57
Merrill, Stanley	3.00	Prior to '50
Metrick, Michael	3.00	'56
Michaud, Patrick	5.28	'53
Monroe, Leon Jr.	8.80	'56, '57, Paid '57
Moran, Arline & Dorothy Fenney	7.04	'57
Nary, E. A.	5.50	'56
Noyes, Edward	6.05	'56
O'Neil, Howard	3.48	'53, '54
Parker, Eugene	3.00	'56
Peabody, Mildred	6.40	'57
Pitman, Leslie	5.71	'55
Plaisted, Rodney	7.04	'57—Paid
Quill, Timothy	6.00	'52, '54
Rainville, Paul	8.61	'55
Rhodes, Donald	41.20	'57—Paid
Rix, Linwood	3.00	'54
Robertshaw, E. Thomas	10.04	'57
Robertshaw, Walter T.	9.40	'57
Salisbury, Edwin	8.04	'57
Sargent, Velma & Shirley	7.04	'57
Saucier, Lewis	3.51	'55
Scanlon, Lillian M.	.57	'57
Searles, Jack	11.61	'54, '55
Searles, Philip	9.12	'54, '55
Sewell, George	8.61	'55
Stover, Leroy	17.00	'55, '56, '57
Swett, Leon	9.05	'56
Thurston, Ralph	8.61	'54
Tibbetts, Parker	6.96	'52
Totten, Hartley	3.00	'55
Tremblay, Raymond & Katherine	13.20	'54, '55
Verrill, Merle	8.10	'55
Viel, Rudolph	10.04	'57
Wheeler, Clair	6.40	'57
Williams, Howard	47.20	'50,'51,'53,'54,Prior
Williams, James & Martha	6.40	'57
Williams, Leon	6.00	'56, '57
Wolcott, Ellen	.64	'57
Young, Kenneth	10.04	'57

Supplemental Taxes Paid in 1958

Albert Cote	Poll	1957	$3.00
Robert Sinclair	Poll	1957	3.00
Lamont Kingsbury	Poll	1957	3.00
Daniel H. Hilliard	Poll	1957	3.00
Alfred J. Roberge	Poll	1957	3.00
Chesley E. Grant	Poll	1957	3.00
Walter F. Cook	Poll	1957	3.00
Howard Green	Poll	1957	3.00
Frank Tutelian	Poll	1957	3.00
Robert N. Hasty	Poll	1957	3.00
Franklin Carr	Poll	1957	3.00
Ernest Martin	Poll	1957	3.00
Rodney M. Redding	Poll	1958	3.00
Placide Gagnon	Poll	1958	3.00
Albert Thibault	Poll	1958	3.00
Vernon Brooks	Poll	1958	3.00
Lewis Stanley	Poll	1958	3.00
Ambrose Penney, Jr.	Poll	1958	1958
Gene Reynolds	Poll	1958	3.00
Thomas Pebbles	Poll	1958	3.00
Russell G. Menard	Poll	1958	3.00
General Ice Cream Div.	Personal	1958	23.00
Hartley I. Cheney	Poll	1958	3.00
Ellsworth E. Clark	Poll	1958	3.00
Roger Finson	Poll	1958	3.00
Joseph Rodier	Personal	1958	68.68
Adrian Raymond	Poll	1958	3.00
Lawrence Brown	Poll	1958	3.00
Winfield Simpson	Poll	1958	3.00
Edwin Rodriguez	Poll	1958	3.00
Raymond Shorey	Poll	1958	3.00
Fred Lakeman	Poll	1958	3.00
Lynwood L. Carter	Poll	1958	3.00
James D. Turner	Poll	1958	3.00
Robert Hilton	Poll	1958	3.00
Ward Garvin, Jr.	Poll	1958	3.00
Jay Gregg	Poll	1958	3.00
Duncan Cameron	Poll	1958	3.00
Joseph Boston	Poll	1958	3.00
Robert Blaisdell	Poll	1958	3.00
Chas. & Mildred Bernier	Personal	1957	51.20
Calvin Haskell	Poll	1958	3.00
Harry Snow	Poll	1958	3.00
			$271.88

1958 Tax List

RESIDENT

Name and Location	Valuation R. E.	P. P.	Poll	Tax
Abbott, Aurore—31 Agamen. Rd.	2080	110		$140.16
Adams, Fabianna—Akron Ave.	3580			229.12
Adams, Wesley—Akron Ave.		10	1	3.64
Allard, George—Academy St.	1830	110		124.16
Allen, Alice—321 Main	150	10		10.24
Allard, Raymond—Jewett Ave.		110	1	10.04
Allen, Arthur—N. Berwick Rd.	1270	10	1	84.92
Bldg.	190			12.16
Lot	60			3.84
Field & past.	80			5.12
Warren Past.	100			6.40
Allen, Carl—York Wds. Rd.			1	3.00
Allen, Carl W.—Thurrell Rd.	150			9.60
Thurrell Rd.	810	110	1	61.88
Annie Hooper lot	450			28.80
Asa Cheney pasture	130			8.32
Allen, Daniel—Bennett lot Rd.	2960	160	1	202.68
Allen, Daniel, Jr.—Bennett Lot Rd.		100	1	9.40
Allen, Richard L.—Ogunquit Rd.	2090	330	1	157.88
Allen, Richard & Vertie—Ogunquit Rd.	80			5.12
Lot	400			25.60
Lot	50			3.20
Lot	80			5.12
Lot	600			38.40
Anderson, George—19 Park St.		110	1	10.04
Applegarth, Lee—Vine St.		100	1	9.40
Applegarth, Roy—Vine St.	2980	110	1	200.76
Vine St.	1230			78.72
Armstrong, Wm. & Pearl—Academy	1670	100		113.28
Austin, Harriet—Norton	2170	110		145.92
Austin, John—Norton			1	3.00
Austin, Frank—Norton			1	3.00
Adams, Wm.—Portland		110		7.04
Baillargeon, Clifford—3 Parent	2830	100	1	190.52
Baker, Wm.—496 Berwick		100		6.40
Ball, Leon—Brattle	870	110		62.72
Brattle	390			24.96
Barr, Victor & Marguerite—Agam. Rd.	2690	110	1	182.20
Lot	180			11.52

Name and Location	Valuation R. E.	P. P.	Poll	Tax
Barron. Herbert—170 Portland		10		.64
Barron, Herbert W.—57 Paul		110	1	10.04
Barron, Prunella—Knight's Pond	570			36.48
Lot	30			1.92
Barron, Wm.—451 Main		100	1	9.40
Bartlett, Harold & Pearl—13 Parent	2890	110	1	195.00
Bartlett, Paul—Norton		110	1	10.04
Battis, Ralph—N. Berwick Rd.	3690			236.16
Bean, Samuel Heirs—19 Spring	2210			141.44
Beaudet, Gerard & Marguerite— Earle's Rd.	1520	110	1	107.32
Beecher, Frank & Edna—85 Butler	1530	110	1	107.96
Lot	150			9.60
Bennett, Alfred & Elizabeth—54 Main	1620	110	1	113.72
Bennett, Amanda—Main		100		6.40
Bennett, Christopher—62 Pleasant	700		1	47.80
Bennett, Dennis—90 Main		100	1	9.40
Bennett, Dorris—109 Portland	3180	10		204.16
Bennett, Geo. & Altha—102 Main	2460	110	1	167.48
Bennett, Harold—Woodlot	60	110	1	13.88
White Marsh lot	30			1.92
Bennett, Harold & Laura—Dawson	2550			163.20
Bennett, Thos. D.—Brattle			1	3.00
Bennett, Thos. R.—90 Main		10	1	3.64
Benoit, Alcide—14 Butler	8380	110	1	546.36
Scott Ct.	200			12.80
Benoit, Irving—Main		110	1	10.04
Benoit, Maurice—Berwick		110	1	10.04
Benoit, Rene & Jane—Vine	2430	110	1	165.56
Bent, Geo.—R. R. Ave.		110	1	10.04
Bernier, Charles & Doris—Academy	2630	110	1	178.36
Bernier, Chas. & Mildred—Vine	1050	910	1	128.44
Bernier, Richard—Vine			1	3.00
Bernier, Jos. & Martha—23 Butler	3120	110	1	209.72
Berube, Albert—Knight's Pond	530	110	1	43.96
Knight's Pond	240			15.36
Berube, Albert & Ethel—Knight's pond	1310			83.84
Berube, Eva—Goodwin	1430	110		98.56
Berube, Jos.—Main		110	1	10.04
Berwick Acad. Trustees—104 Academy	4680			299.52
42 Union	2960			189.44
15 Sewall	7060			451.84
Bickford, Cora—Emery's Br.	2010	100		135.04
Land	320			20.48

Name and Location	Valuation R. E.	P. P.	Poll	Tax
Bickford, Merle—Vine		110	1	10.04
Bickford, Ray Jr—Emery's Br.	320	10	1	24.12
Bishop, Harold—Sewall Rd.		110	1	10.04
Bishop, Kenneth—Sewall Rd.	1830			117.12
Bishop, Harold—115 Main	2970			190.08
Bisson, Glenard & Lillian—Academy	4660	110	1	308.28
Bisson, Wilfred—97 Main	2990	110	1	201.40
Flummer Field	110			7.04
Blackmore, Alfred—175 Portland	3900	10		250.24
Blackmore, Borden & Louise—96 Norton	2090	110	1	143.80
Littlefield lot	190			12.16
Blackmore, Jos. & Harriet—Portland	200	10	1	16.44
Land & bldg.	870			55.68
Blaisdell, Clifford		770		49.28
Blaisdell, Ruth—lot	50			3.20
Blaisdell, Earl		110	1	10.04
Blaisdell, Edna—155 Main	4090			261.76
Blaisdell, Edward—Emery's Br.	120			7.68
Lot	400			25.60
Sap Swamp lot	60			3.84
Muddy Brook lot	80			5.12
Stone past.	120			7.68
Blaisdell, Herbert—172 Portland	3320	100	1	221.88
Blaisdell, Mathew—Agamen.	1650			105.60
Land lot	60			3.84
Blaisdell, Winfield—20 Agamen.	2560	110	1	173.88
Blake, Arthur—Pleasant		100		6.40
Blake, Charlotte—Pleasant	1250			80.00
Blanchard, Lee—Witchtrot		100	1	9.40
Blanchette, David—Witchtrot			1	3.00
Blanchette, Ida—404 Maine		100		6.40
Blanchette, Rose—436 Main		110		7.04
Blanchette, Ida & Philomene—404 Main	2000			128.00
Blouin, Maurice & Caroline—Emery's Br	6040	110	1	396.60
Blouin, Maurice F., Inc.—Central	5340			341.76
Boilard, Albert—86 Berwick	1490	110	1	105.40
Boilard, Emile & Patricia—Old South	950	110	1	70.84
Bolio, Ernest			1	3.00
Bolio, Henry—Lords Lane		110	1	10.04
Bonsaint, Chas.—9 Nealley	700	150	1	57.40
Bonsaint, Geo.—38 Tibbetts		110	1	10.04
Bonsaint, Jos. & Muriel—120 Portland	3320	110	1	222.52
House lot	130			8.32

Name and Location	Valuation R. E.	P. E.	Poll	Tax
Booth, Lois, Dorothy & Maurice Davis—Main	2700	110		179.84
Booth, Thos. Heirs—Young St.	3090			197.76
Borden, Virginia—449 Main		110		7.04
Bosse, Edgar & Blanche—115 Berwick	3690	110	1	246.20
Boston, Albra—Witchtrot	1720	380	1	137.40
Old Boston lot	30			1.92
Field	80			5.12
Schoolhouse lot	10			.64
Spencer lot	300			19.20
Keniston field	130			8.32
Boston, Arnold			1	3.00
Boston, Delmar & Marion—Witchtrot	2750	510	1	211.64
Lot	100			6.40
Boston, Donald & Ruth	2220	100	1	151.48
Boston, Francis		100	1	9.40
Boston, Frank & Fred; Lois & Ellsworth Clark	2210			141.44
Lot	20			1.28
Lot	40			2.56
Lot	50			3.20
Lot	80			5.12
Lot	250			16.00
Lot	120			7.68
Boston, Fred			1	3.00
Boston, Geo.—73 Main	1220		1	81.08
Stackpole lot	100			6.40
Lot	30			1.92
Boston, Lafayette Heirs—Emery's Br.	1140			72.96
Goodwin lot	80			5.12
Warren lot	50			3.20
Boston, Lester—Earle's Rd.	1080	100	1	78.52
Fred Nealley lot	100			6.40
½ Preble lot	320			20.48
Bradley & Littlefield lot	80			5.12
Boston, Mildred—Earle's Rd.	150			9.60
Boston, Oliver Boston—Emery's Br.	310	100	1	29.24
Intervale lot	80			5.12
Boston, Oliver & Annie—Emery's Br.	880			56.32
Boston, Pearl		100		6.40
Boston, Quentin—329 Main	1970	110	1	136.12
Boston, Robert—65 Main	1920			122.88
Boston, Walter—Emery's Br.	1220			78.08

Name and Location	Valuation R. E.	P. P.	Poll	Tax
Boulanger, Alma—20 Tibbetts	2180	110		146.56
Boulanger, Alphonse—20 Tibbets			1	3.00
Boulanger, Edmund	970		1	65.08
Brace, Frank—Junction	520			33.28
Bradford, Ethel & Willis—21 Paul	1570	110	1	110.52
Brault, Alfred—Knight's pond	400	10	1	28.60
Breault, John—Knight's pond	80			5.12
Brault, Thos.—Knight's Pond	1400	100		96.00
Bray, Wm.—Agamen.	2930	110	1	197.56
Brawn, Lawrence—Main		10		.64
Brisard, Edmund & Alice—11 Central	2550	110		170.24
Brisard, Edward—Front	2660	100	1	179.64
Brochu, Clovis & Angelina—20 Jewett	3340	110	1	223.80
Brochu, Clovis—Jewett	3350			214.40
Brock, David—Boyd's Cor.	1830	110	1	127.16
Bedell lot	130			8.32
Brooks, Donald—Knight's pond	320	10	1	24.12
Brooks, Elizabeth—Knight's Pond	390			24.96
Land & Bldg.	860			55.04
Brooks, Vernon—197 Portland		210		13.44
Brown, Arthur—Thurrell Rd.	3520			225.28
Brown, Katherine—Young	3140	110		208.00
Brown, Ella—123 Portland	1680			107.52
Brown, Ernest & Deborah—Witchtrot	1350	110	1	96.44
Brown, Fred C. Heirs—Portland	100			6.40
Brown, Jacob & Eleanor—Agamen.	4850	160	1	323.64
Brown, Mason—Eliot Rd.		110	1	10.04
Brown, Raymond & Ruth—Brattle	2940	110	1	198.20
Brown, Rena—Agamen.	680	110		50.56
Brown, Richard		100	1	9.40
Brown, Ruth—38 Academy	4110	110		270.08
Budlong, Smythe—Waterside Lane	1390	110	1	93.88
Butler, George—Rt 103	910	110	1	68.28
Lot	200			12.80
Butler, Ralph & Jeannette—46 Young	3740	100	1	248.76
Lot	50			3.20
Buzzell, Willis Est.—24 Nealley St.	1550			99.20
Brown, John L.			1	3.00
Byron, Hervey—Academy	5920	110	1	388.92
Brown, Ellsworth—Eliot Rd.		110	1	10.04
Bennett, Harold—Dawson	120			7.68
Bassett, Herbert	1650	100	1	115.00
Bosse, Eugene—Spilane's Hill		800	1	54.20

Name and Location	Valuation R. E.	P. P.	Poll	Tax
Boyd, Chas.			1	3.00
Bolduc, Frank—York Woods		100	1	9.40
Blouin, Maurice—397 Main		110	1	10.04
Cain, Frank & Jean—26 Butler	3620	110	1	241.72
Campbell, Alden & Marigold—				
50 Goodwin	2840			181.76
Rt. 236	1620	110	1	113.72
Campbell, Walter & Ada—102 Norton	2060	100	1	141.24
Carignan, Ulysses & Antoinette—				
470 Main	3860	110	1	257.08
Carlson, Carl & Gertrude—14 Parent	2710	110	1	183.48
Carpenter, Elizabeth—Old South Rd.	1850			118.40
Carpenter, Freeman—17 Liberty			1	3.00
Carpenter, Gladys—17 Liberty	2240	110		150.40
Carpenter, John—Brattle		100	1	9.40
Carpenter, Melvin—17 Liberty			1	3.00
Carr, Franklin—Main St.		110	1	10.04
Carr, George—Goodwin		100	1	9.40
Carr, Roland—70 Main		10	1	3.64
Carroll, Gladys H.—Earle's Rd.	2560			163.84
C. Warren pasture	60			3.84
Community House	480			30.72
Carroll, Herbert—Earle's Rd.,				
Goodwin lot	110	110	1	17.08
Henry Warren Lot	30			1.92
Carron, Gerard—59 Pleasant		110	1	10.04
Cawley, Mary—424 Main	2290			146.56
Cauley, Thos. Heirs—Tibbets	150			9.60
22 High St.	1110			71.04
Cauley, Wm.—Young St.			1	3.00
Chadbourne, Edna—Pine St.		100		6.40
Chagnon, Albert—89 Main		110	1	10.04
Chaplin, Stuart—Nealley St.		110	1	10.04
Chapman, Ernest, Jr.—York Woods Rd.	200	310	1	35.64
Chase, Hazel—Land	400			25.60
York Woods Rd.	2390	110		160.00
Chase, Robert—Agamen.	920	110	1	68.92
Chase, Roland & Rachel—23 Jewett	1850	110	1	128.44
Chase, Sylvia—York Woods Rd.		110		7.04
Cheney, James—28 Highland	3940	110	1	262.20
Cheney, Leonard & Doris—Jewett Ave.	1220			78.08

Name and Location	Valuation R. E.	P. P.	Poll	Tax
Cheney, Raymond & Yvonne—12 Sewall	3810	110	1	253.88
Cheney, Richard—476 Main		100	1	9.40
Cheney, Ronald & Harriet—Pine	1450	110	1	102.84
Lot	30			1.92
Cheney, Walter I.—50 Pleasant		100	1	9.40
Chick, Etta Heirs—26 Union	2330			149.12
Chick, Linwood & Leah—Young	210	110	1	23.48
Chick, Mark & Mary—34 Union	2560	100		170.24
Chouinard, Edgar—26 High	4110	100	1	272.44
Chouinard, Wm.—Front	2400	110	1	163.64
Clapp, Leon—Knight's Pond Rd.	1970	110	1	136.12
Clapp, Walter—Lot	20			1.28
Clark, Colin—96 Main		110	1	10.04
Clark, Ellsworth—Agamenticus Rd.	50			3.20
Spinney lot	50			3.20
Clark, Frank—Ross	2180	100	1	148.92
Clark, Lois—Nason lot	60			3.84
Reginald Clark—Rt. 103	4130	910	1	325.56
Clark, Troy—Rt. 103	4620	1690	1	406.84
Cleary, Clifford—472 Main	3830	110	1	255.16
Cleary, Nellie & Lucy Quinn—376 Main	2580			165.12
Cleary, John—19 High		110		7.04
Clement, Frank—36 Highland Ave.	3900	110		256.64
265 Main	2670			170.88
Clifford, Lila—1 Nealley	2110	10		135.68
Clough, Harold & Gabrielle—Academy	1570	100	1	109.88
Clough, Linwood—Academy			1	3.00
Clough, Chas.—Academy			1	3.00
Clough, Norman—Brattle		110	1	10.04
Clough, Willis & Gertrude—Academy	1210	100	1	86.84
Coffin, Frank & Ruth—Colcord	2400	110	1	163.64
Coffin, Geo. H.—57 Pleasant	2170	10		139.52
Coffin, Herbert—57 Pleasant		100	1	9.40
Coffin, Melvin & Eva—Pine	1600	110	1	112.44
Colburn, Paul—Academy	3710	110	1	247.48
Cole, Irving & Christine—Junction	480			30.72
Colgate, Herbert & Margaret—Fife Lane	4440	1810	1	403.00
Collier, Victor & Gladys—36 Goodwin	2660	110	1	180.28
Collind, Eugene & Anita—80 Academy	4090	100	1	271.16
Coloumbe, Raymond & Yvonne—Young		110	1	10.04
Cook, Geo. E. W.—Agamen.	3920	110	1	260.92

Name and Location	Valuation R. E.	P. P.	Poll	Tax
Coombs, Clarence—Sewall		110	1	10.04
Cook, Mary—189 Main		110		7.04
Cook, Walter—189 Main			1	3.00
Corson, Maynard—Eliot Rd.	3350	310	1	237.24
Cossette, David—York Woods	370	100	1	33.08
Bldg.	140			8.96
Bldg.	60			3.84
Bldg.	270			17.28
Coveney, Nora—351 Main		110		7.04
Cox, Frank & Bella—Butler St.	350	810	1	77.24
Crawford, James—Old Mill Rd.		110	1	10.04
Crawford, Mary Horr—Old Mill Rd.	250			16.00
Critchette, Frank—11 Webster		110	1	10.04
Crooker, Annie—41 Young	3280			209.92
Cross, Perley—Main St.	2170			138.88
Cross, Russell—Tyson Lane	330	800	1	75.32
Cummings, Louise—62 R. R. Ave.	6070	110		395.52
House lot	300			19.20
76 R. R. Ave.	2910			186.24
Berwick Rd.	300			19.20
75 R. R. Ave.	2070			132.48
Dawson St. ext.	330			21.12
Home	19530			1249.92
Old R. R. lot	300			19.20
R. R. Ave.	2530			161.92
Cunningham, John W.—Main St.		110		7.04
Cunningham, John & Geraldine—Portland	2120	110	1	145.72
Cunningham, John W.—Garland St.	300			19.20
Garland St.	340			21.76
Cunningham, Philip & Lucille	720	210	1	62.52
Cunane, Wm.—Academy		110	1	10.04
Curran, Rev. John—Young		100	1	9.40
Currier, Cora—3 Nealley	2580	110		172.16
Curtis, Donald & Leontine—Brattle	2220	110	1	152.12
Curtis, Wilfred & Florence—York Woods	3070	60	1	203.32
Cushing, George—Cummings Ct.		110	1	10.04
Dagan, Hollis—Norton			1	3.00
Dagan, Leonard—Norton		110	1	10.04
Dagan, Richard—Norton	1990	100	1	136.76

Name and Location	Valuation R. E.	P. P.	Poll	Tax
Dagan, Samuel—21 Norton	390	110		32.00
Lunch cart	50			3.20
Dalton, James & Doris—Academy	7200	110	1	470.84
Darling, Delia—2 Parent	3360	110		222.08
Davis, Abigail—9 Butler	1290	110		89.60
Davis, Beatrice—Whitehouse lot	70	110		11.52
Davis, Jos. Jr.—Goodwin			1	3.00
Davis, Mrs. Ben—150 Portland	5420			346.88
Davis, Florence—18 Goodwin	3120			199.68
Hayes meadow lot	40			2.56
Wadleigh lot	100			6.40
Davis, Frederick—15 Goodwin	2160	100	1	147.64
Day, Carl & Dorice—4 Parent	3170	110	1	212.92
Delory, Alvin & Elsa—Earle's Rd.	1860			119.04
Lot	80			5.12
Lot	100			6.40
Demers, Alfred—Berwick Rd.		110	1	10.04
Demers, Emma—Grant St.	1670			106.88
Demers, Geo.—27 Tibbetts	20	100	1	10.68
Demers, Geo.—Norton St.		10	1	3.64
Demers, Gerard—422 Main	1860	110		126.08
Demers, Laura—94 Berwick Rd.	1980			126.72
Demers, Louis—47 Berwick Rd.	1600			102.40
Demers, Melvina & Evelina—25 Tibbetts	2650	100		176.00
Demers, O'Merrill & Emma—19 Young	3040	100		200.96
Demers, Napoleon—94 Berwick Rd.		110	1	10.04
Demers, Richard—49 Berwick Rd.		100	1	9.40
Demers, Roland—Grant St.		110	1	10.04
Demers, Wilfred			1	3.00
DeRoy, Jos.—Scott Ct.	2910			186.24
Demers, Robert—Berwick Rd.			1	3.00
Desautel, Jos. & Lorraine—23 Paul	3200	110	1	214.84
Desautel, Alfred—Eliot Rd.		100	1	9.40
Desautel, Geo & Celeste—Waterside Lane	740			47.36
Desjardin, Emile—3 Spillane's Hill		110	1	10.04
Desjardin, Ernest—37 Tibbetts St.		10		.64
Desjardin, Raymond—Young			1	3.00
Dimon, Otis & Bernice—No. Berwick Rd	1550	110	1	109.24
Dionne, Ernest—High St.		10	1	3.64
Dionne, Arthur & Elita—12 High	450		1	31.80
Doane, Homer—York Woods		900	1	60.60
Dodge, Maurice—36 Middle St.	2560	100	1	173.24

Name and Location	Valuation R. E.	P. P.	Poll	Tax
Doherty, James—Spilane's Hill	2290	110	1	156.60
Doherty, Margaret & Gertrude— 20 High St.	3180	100		209.92
Doherty, Michael & Rose— Spillane's Hill	2400	110	1	163.64
Donahue, Arthur—19 Norton		10		.64
Donahue, Bernadette & Margaret— Old Mill Rd.	1880	110		127.36
Donovan, Dora—25 High		110		7.04
Dore, Geo.—Pleasant St.	50		1	6.20
Doughty, Richard & Eleanor— Old Mill Rd.	950	110	1	70.84
Downs, Stanley—Spring		110	1	10.04
Drasdo, Kurt—Witchtrot	1410	200	1	106.04
Cooper field	80			5.12
Drew, John—Agamen.	120			7.68
Dube, Rev. Arthur—Brattle St.	710			45.44
Dube Bros.—8 High St.	480			30.72
Store	2800			179.20
450 Main	2110			135.04
449 Main	7540			482.56
Dube, Jos.—Vachon Ct.		110	1	10.04
Dube, Marceline Heirs—445 Main	780			49.92
Dube, Samuel & Annie—20 Webster	6500	100		422.20
Dube, Samuel—B & M. R. R.	400		1	28.60
Lot, cor. Butler & Nealley	350			22.40
Dube, Robert—13 Central		110	1	10.04
Duclos, Jos. & Juliette—18 Parent	2870	110	1	193.72
Dudley, Leon & Ora—Brattle	1650	100		112.00
Dudley, Wm. C.—32 Pleasant	1350	10	1	90.04
Philip lot	80			5.12
Duncan, Robert & Elizabeth— 27 Academy	3310	100	1	221.24
Dupuis, Alphonse & Gilberte— Colcord St.	2890	110	1	195.00
House lot	300			19.20
54 Norton St.	4510			288.64
Dupuis, Chas. & Elizabeth—66 Butler	2990	110	1	201.40
Duquette, Paul—York Woods	890	110	1	67.00
Duquette, Roger—Fife Lane	1910	690	1	169.40
Darkis, John—Pine		110		7.04

Name and Location	Valuation R. E.	P. P.	Poll	Tax
Earle, Benjamin—Thompson lot	180			11.52
Nealley lot	220			14.08
Earle, Chester—55 Main St.	1320			84.48
Earle, George—Amos Nason lot	90			5.76
Earle, John & Julia—194 Portland	1350			86.40
Eaton, Carroll—121 Main		110	1	10.04
Eaton, Karl—8 Liberty		110	1	10.04
Eldridge, Homer—97 Norton		110	1	10.04
Eldridge, Mary—Witchtrot	1990	110		134.40
Field	110			7.04
Woodlot	230			14.72
Ellis, Ernest & Lullabelle—Vine	2680	110		178.56
Ellis, Kenneth—26 Agamen.	2410	110	1	164.28
Bldg.	550			35.20
Ellsemore, Chas.—Main		110	1	10.04
Emery, Geo. E.—Emery's Br.	1250	190		92.16
Upper lot	40			2.56
Emery, Ralph—Emery's Br.	1930	110	1	133.56
Emery, Raymond & Mildred—Flynn's Lane	3260	120	1	219.32
Emery, Robert—Agamen.	3670	110	1	244.92
Emslie, Edward—94 Academy	4620	110	1	305.72
England, Arthur—Old So. Rd.	1050	100		73.60
England, Effie—Old So. Rd.	2170			138.88
Field lot	40			2.56
England, John A.—26 Park	1480	110	1	104.76
England, John H.—62 Main	1500			96.00
England, Kenneth—Academy		110	1	10.04
England, Raymond & Pauline—83 Main	1160	110	1	84.28
Ernie, Clifford—Old Mill Rd.		110	1	10.04
Estabrooke, Gordon & Ruth—5 Parent	2700	110	1	182.84
Estes, Chas.—105 Portland	3080	110		204.16
Evans, Wm. & Mary—Union	2240	110		150.40
Evans, Wm.—Lot	260			16.64
Lot	350			22.40
England, John E.—26 Park			1	3.00
Fanning, Bernadette—65 Young	5940	110		387.20
Fargo, Chas. & Beatrice—York Woods	20			1.28
Fargo, Chas.—York Woods	1670	310	1	129.72
Land	30			1.92

Name and Location	Valuation R. E.	P. P.	Poll	Tax
Fernald, Bernard & Rowena—Eliot Rd.	1660	110	1	116.28
Fernald, Harold—Liberty	2620	110	1	177.72
Ferrelli, Wm.—Grant		110	1	10.04
Ferrin, Emma—Agamen.	1880			120.32
Lot	10			.64
Lot	10			.64
Ferrin, Maurice—Agamen. Rd.		100	1	9.40
Fife, Evelyn—Jewett Ave.		110		7.04
Fife, Milton—8 Jewett Ave.			1	3.00
Fife, Ronald—Spillane's Hill		110	1	10.04
Fink, Chas.—Old So. Rd.	2070	110		139.52
Finson, Roger		2310		147.84
Fitzgerald, Clara & Henry— Hooper Sands Rd.	570	10		37.12
Flanagan, Alfred—476 Main			1	3.00
Flanagan, James—476 Main			1	3.00
Flanagan, Simeon—476 Main		100	1	9.40
Flanders, Wallace—315 Main		110	1	10.04
Flynn, Arthur & Dorothy—Main St.	4380			280.32
Flynn, Arthur—260 Main	2810			179.84
Flynn, D. Raymond—Butler Lane	2380	110	1	162.36
279 Main	2560			163.84
Main St.	3730			238.72
Flynn, Elizabeth Heirs—57 Paul	4140			264.96
Flynn, Francis—25 Grant	2960		1	192.44
Flynn, Leonard—55 Butler	3000	110	1	202.04
63 Butler	2400			153.60
Flynn, Louise—Academy	2490	110		166.40
Flynn, Mildred—369 Main	5360	110		350.08
401 Main	1070			68.48
384 Main	1280			81.92
Flynn, Mollie—Flynn's Lane	3030	110		200.96
Bldg.	350			22.40
Bldg.	380			24.32
Bldg.	560			35.84
Flynn, Rose—28 Middle	1250	110		87.04
Fogarty, Albert E.—Liberty			1	3.00
Fogarty, Edward—16 Butler			1	3.00
Fogarty, Thoas.—16 Butler	1850	110	1	128.44
Fogg, Chas.—189 Main		110		7.04
Fogg, Gardner & Alice—37 Union	1850	110	1	128.44
Folsom, Donald			1	3.00

Name and Location	Valuation R. E.	P. P.	Poll	Tax
Folsom, Raymond—Witchtrot	3530	210	1	242.36
Goodwin lot	50			3.20
Neal lot	370			23.68
Forde, F. Marjorie & Clifford— 14 Agamen. Rd.	1610	110	1	113.08
Foss, John Heirs—camp lot	170			10.88
Stone lot	100			6.40
Wilkinson lot	90			5.76
Frasier, Chas.—Highland Ave.		10	1	3.64
Frechette, Wm.—York Woods		110		7.04
Freeman, Wesley Sr.—Portland		110	1	10.04
Frost, Chas. & Marion—Old Mill Rd.	880	110	1	66.36
Frost, Chester—Dover Eliot Rd.	590	110	1	47.80
Foss, Ralph—Depot lot	50			3.20
Depot lot	80	110	1	15.16
Fowler, Ralph & Marilyn—Vine	3030	110	1	203.96
Gagne, Hazel—65 Paul	2600	10		167.04
Gagne, Wilfred—406 Main		100	1	9.40
Gagnon, Albert—Berwick Rd.		110	1	10.04
Gagnon, Francois—341 Main		110	1	10.04
Gagnon, Henry & Celina—16 Colcord	2030	110	1	139.96
Gagnon, Jerry & Dorothy—Dawson St.	2070	110	1	142.52
Gagnon, Jos. & Marie—341 Main	1420			90.88
Main	2130			136.32
Gagnon, R. Leo—Nealley		110	1	10.04
Gagnon, Lucien—405 Main		110	1	10.04
Gagnon, Placide—16 Young	5550	110		362.24
Office	480			30.72
368 Main	1030			65.92
419 Main	820			52.48
121 Main	1910			122.24
19 Berwick Rd.	1380			88.32
Gagnon, Richard—Main			1	3.00
Gagnon, Robert—229 Main	3380	110	1	226.36
Lot	50			3.20
Lot	430			27.52
Muddy brook lot	90			5.76
Gagnon, Rose—59 Berwick Rd.	4870	10		312.32
Gagnon, Theresa—11 Nealley	3510			224.64
Gale, Jay—Berwick Rd.			1	3.00
Gallant, Rene—Dawson	1330	110	1	95.16

Name and Location	Valuation R. E.	P. P.	Poll	Tax
Garvin, Bernadette		110		7.04
Garvin, Malcolm—Brattle		110	1	10.04
Garvin, Marilyn—Remick lot	90			5.76
Brattle	2260			144.64
Shorey lot	50			3.20
Field	60			3.84
Gaudette, Wm—Emery's Br.	2160	100	1	147.64
Gaudreault, Alfred—209 Portland		110	1	10.04
Gaudreault, Geo. & Ella—				
Waterside Lane	2690	240	1	190.52
Land	130			8.32
Waterside Lane	520			33.28
Gaudreault, Peter—364 Main		100	1	9.40
Gaunya, Albert—Brattle	1230	110	1	88.76
Gibson, Mattie—10 Goodwin	2140	10		137.60
Gilliland, Isaac Heirs—Liberty St.	2890	10		184.96
Land	140			8.96
Lot	300			19.20
Land	100			6.40
Land	290			18.56
Gilliland, John Estate & Liberty	1010			64.64
Gimpel, Emil—Agamen. Rd.	530	10	1	37.56
Lot	200			12.80
Girouard, Romeo & Rena—				
Dover-Eliot Rd.	290	810	1	73.40
Glidden, Frederick—Pine St.		100	1	9.40
Glidden, Nettie—Pine St.	1920			122.88
Lot	90			5.76
Glover, Edna—70 Goodwin	1170	10		75.52
Goddard, Leslie	1910			122.24
Godfrey, Bertha—Waterside Lane	4280	110		280.96
Land	10			.64
Waterside Lane	720			46.08
Goding, Chester—Portland	5060	110	1	333.88
Goding, Electa Heirs—Portland St.	1830			117.12
Goding, Walter—27 Spring	2800			179.20
Goding, Walter—43 Pleasant	1440			92.16
48 Pleasant	1560			99.84
Goding, Walter—68 Main	1880			120.32
15 Spring	1730			110.72
Field lot	150			9.60
Golding, Harold—Goodwin		110	1	10.04
Gonye, Richard—York Woods	1430	110	1	101.56
Lot	50			3.20

Name and Location	Valuation R. E.	P. P.	Poll	Tax
Goodrich, Clayton—Academy	1630	110	1	114.36
Goodwin, Chas.—Goodwin		110		7.04
Goodwin, Clifford—Academy		100		6.40
Goodwin, Everett W.—Witchtrot	1530	840	1	154.68
Stackpole lot	130			8.32
Tuxbury swamp & past.	110			7.04
Land	70			4.48
Lot	130			8.32
Lot	60			3.84
York Woods Rd.	720			46.08
Goodwin, Frank W.—Pine		110		7.04
Goodwin, Franklin—72 Main		100	1	9.40
Goodwin, Gladys—363 Main	2480	110		165.76
Goodwin, Harland & Natalie—10 Parent	2850	110	1	192.44
Goodwin, Harold L.—Keniston lot	120			7.68
Goodwin, Harold & Minnie—53 Paul	3160	10		202.88
Goodwin, Harold L.—Old Mill Rd.	2020	100	1	138.68
Goodwin, Herman & Emma—33 Nealley	2010	110		135.63
Goodwin, Perley K.—10 Garland	1690	110	1	118.20
Goodwin, Ralph—48 Pleasant		100	1	9.40
Goodwin, Roy—Academy	4940	110		323.20
Nason lot	150			9.60
lot	30			1.92
Goodwin, Russell—Drury Lane	1820			116.48
Russell lower field	130			8.32
Parson lot	120			7.68
Goodwin, Wallingford—Brattle	4220	60		273.92
Goodwin, Wm.—Brattle	250	110	1	26.04
Witchtrot	60			3.84
Goodwin, Willis—7 Pleasant	1540			98.56
Gorman, Donald—Agamen. Rd.		110	1	10.04
Gould, Clifford			1	3.00
Gowdey, John—336 Main		110	1	10.04
Grant, Allen—61 Portland		110	1	10.04
Grant, Donald—Eliot Rd.	1410	110	1	100.28
Grant, Mayme—159 Portland	3720	110		245.12
Graves, Melvin, Sr.—Pine		110	1	10.04
Gray, Everett—Hooper Sands Rd.	480	110	1	40.76
Green, John—453 Main		110		7.04
Greenwood, Wm.—169 Main		110	1	10.04
Griffin, Wm.—27 Park	1270			81.28
Guptill, Mayna & Hazel—24 Young	3780	10		242.56

Name and Location	Valuation R. E.	P. P.	Poll	Tax
Gough, Celia—Old Mill Rd.		100		6.40
Glover, Albert—Portland		110	1	10.04
Goodwin, Russell		960		61.44
Haber, Frank		110		7.04
Haddock, Arthur—Eliot Rd.	90	100	1	15.16
Haddock, Vena & Ola Cole—Eliot Rd.	1490			95.36
Haines, Lloyd & Clara—139 Portland	2730	110	1	184.76
Halewood, Richard—Pine	250	900	1	76.60
Hall, Elizabeth—Academy		10		.64
Ham, Clifford—Main		110		7.04
Ham, Pillip & Beatrice—213 Main—lot	760			48.64
213 Main St.	3230	110	1	216.76
Hamilton, Lloyd C.—Thurrell Rd.	1110	280		88.96
lot	30			1.92
pasture	100			6.40
Intervale	20			1.28
Intervale	30			1.92
Littlefield lot	100			6.40
Hanzell, Joanna & Wm.—36 Highland	2280	110	1	155.96
Hanson, Dorothy—Highland	3070			196.48
Hanefeld, Donald—40 Academy		110	1	10.04
Hanson, Mrs. Frank	2700			172.80
Harrity, Frances—Main		10		.64
Harrity, Teresa—Main		10		.64
Harvey, Cathie—Emery's Br.	1730			110.72
Hasty, Chas. Heirs—Oakes lot	160			10.24
Tillage	200			12.80
½ Earle & Hasty lot	20			1.28
Hasty, Clarence		80		5.12
Hasty, Clarence Mrs. & Wesley—Tatnic Rd.	2890			184.96
Hasty, Mary—159 Portland		110		7.04
Hasty, Robert—Norton			1	3.00
Hasty, Vera—Vine St.	1310			83.84
Hasty, Wesley	50	190		15.36
Hatch, Annie—438 Main		100		6.40
Hatch, Delbert, Jr.—Fife Lane	970	110	1	72.12
Hawkins, Frank—115 Berwick Rd.		110	1	10.04
Hathaway, Lloyd	1390			88.96
Hayes, Roscoe—Spring	1660	110	1	116.28
Heffren, Basil—Young		110	1	10.04

Name and Location	Valuation R. E.	P. P.	Poll	Tax
Henderson, Hugh—Waterside Lane	770	110	1	59.32
Henderson, Philip—40 Highland	3400	110	1	227.64
249 Main	3300			211.20
Henderson, Wilbur—Main		100	1	9.40
Herbert, Beatrice—Brattle	3030	110		200.96
Hersom, Arnold & Grace—72 Goodwin	1490	110	1	105.40
Hicks, Melbourne & Ruth—31 Grant	2550	110	1	173.24
Higgins, Mary & Helen & Charlotte—				
Boston lot	80			5.12
Chas. Seavey lot	300			19.20
Granville Hasty lot	200			12.80
Higgins, Mrs. Thos.—376 Main		110		7.04
Hilbourne, Lillian—Junction	920			58.88
lot	50			3.20
Hilbourne, Wm.—26 Union		110	1	10.04
Hill, Benjamin, Jr.—85 Portland	2150	110	1	147.64
Hilliard, Evelyn & Mary Lord—				
217 Main	3010	100		199.04
Hilliard, John—110 Portland		110	1	10.04
Hilliard, Louise—141 Portland		110		7.04
Hillman, Don—Agamen.			1	3.00
Hilton, Alvah Heirs—Back road	750			48.00
Fletcher lot	70			4.48
Hilton, Archie—Agamen. Rd.		110	1	10.04
Hilton, Burpee Jr. & Rita—				
Knight's Pond Rd.	2500	270	1	180.28
Hilton, Francis & Marion—Brattle	1920	10	1	126.52
Hilton, Ralph—Knight's Pond Rd.	1220	100		84.48
Hilton, Lola—Agamen. Rd.	1550			99.20
Hilton, Warren & Ruby—				
Hooper Sands Rd.	430	110	1	37.56
Agamen. Rd.	1120			71.68
Hingley, Harvey & Jeannette	300	910		77.44
Hodgenkson, John & Alice Welch—				
Ogunquit Rd.	1110			71.04
Hodgkinson, Albert		110	1	10.04
Holden, Louis—Brattle		100	1	9.40
Holmes, Craig & Esther—143 Main	2860			183.04
10 Sewall Rd.	2530	110	1	171.96
Orchard St.	1250			80.00
Holmes, Ralph & Hazel—Dover-Eliot Rd	2160	110	1	148.28
Lot	300			19.20
Lot	60			3.84

Name and Location	Valuation R. E.	P. P.	Poll	Tax
Holton, Carl		100		6.40
Hooper, Lorenzo—Len Hooper Rd.	1580			101.12
Ford lane	500			32.00
Hasty lot	120			7.68
Hooper, Linwood		100		9.40
Hooper, Roy—Land lot	70			4.48
Horlor, Ray Jr.—42 Goodwin		100	1	9.40
Horne, Dolly Heirs—Pine	2980			190.72
Horne, Helen—Pine		10		.64
Horr, Cecil & Minnie—Old Mill Rd.	1640	110	1	115.00
Horr, Arlo—Academy		110	1	10.04
Horr, Virgil—Old Mill Rd.	1360			87.04
Academy St.	910			58.24
Howarth, Alfred & Madeline—Academy	3180	110		210.56
Lot	10			.64
Howarth, David—17 High St.		110	1	10.04
Howarth, John—Old Mill Rd.			1	3.00
Howarth, Robert & Ruth—Witchtrot	2910	110	1	196.28
Howarth, Ronald—Norton		110	1	10.04
Howarth, Wilfred & Rose—Old Mill Rd	2320	110	1	158.52
Hudson, Eva—Brattle	1220	110		85.12
Hughes, Patrick—Academy	3670	110	1	244.92
Humber, Jos.—Spring St.		110	1	10.04
Huntress, Dana & Bertha—63 Young	1900	110		128.64
Huntress, Dana Jr., & Marjorie—61 Young	2200	110	1	150.84
Hussey, Charles—Great Hill	1820			116.48
Philip Allen field	80			5.12
Philip Allen pasture	110			7.04
School house lot	10			.64
Mill Brook lot	80			5.12
Frost lot	50			3.20
Ricker Lot	30			1.92
Lot	30			1.92
Thompson Intervale	20			1.28
Hooper Lot	160			10.24
Intervale	10			.64
Gr. Hill lot, Nealley lot	180			11.52
Came lot	40			2.56
Robert Nowell lot	40			2.56
Robert Nowell lot	10			.64
Grove lot	30			1.92
N. F. Warren lot	150			9.60
Meader lot	120			7.68

Name and Location	Valuation R. E.	P. P.	Poll	Tax
Hussey, Edgar & Betty—				
Knight's Pond Rd.	2190	190	1	155.32
Hussey, Paul—Hooper Sands Rd.	990	110	1	73.40
Hutchins, Chas.—York Woods Rd.	320	10	1	24.12
Hutchins, Jos. & Lena—Agamen. Rd.	900	110	1	67.61
Lot	30			1.92
Hobbs, Berdena Hobbs Heirs—Portland	3010			192.64
Holmes, Roberta— Norton		110		7.04
Ingraham, Priscilla—63 Young		110		7.04
Irving, Lilla—23 Goodwin	2110	110		142.08
Irving, Harold—23 Goodwin			1	3.00
Ives, Ethel—Wadleigh Lane	2890			184.96
Wadleigh Lane	1200			76.80
Lot	60			3.84
Ives, Brighton—Wadleigh Lane		930	1	62.52
Jacyna, Julian & Anna—64 Paul	2830	110	1	191.16
Jalbert, Albert—Land	180			11.52
Land	10			.64
Jalbert, Amie & Hedwidge—32 Tibbetts	2720	100	1	183.48
Jarvis, Geo.—High		100	1	9.40
Jenkins, Heirs—67 Pleasant	1160			74.24
Jenkins, Forrest—67 Pleasant		100	1	9.40
Jerauld, Helen—74 Young	5050			323.20
Jerauld, Wesley—Main	1780	110	1	123.96
Johnson, Emerson—Knight's Pond Rd.	200			12.80
M. Knight lot	20			1.28
Knight's Pond Rd.	4050	680	1	305.72
Johnson, Grace—27 Highland	3510			224.64
37 Highland	30			1.92
Goodwin Hobbs lot	150			9.60
37 Highland Ave.	3680			235.52
Lot	40			2.56
Johnson, Leslie—F. A. Webster lot	60		1	6.84
Johnson, Theo.—37 Highland		110	1	10.04
Johnson, Rev. Wm.—Sewall Rd.		110		7.04
Joy, Arthur			1	3.00
Joy, Carroll—Witchtrot	2770	110	1	187.32
Joy, Elmer—Pine	1410	100		96.64
Joy, Claude & Violet—Agamen. Rd.	380	100	1	33.72
Joy, Harold—Main		10	1	3.64
Joy, Lewis—Academy	1750	110	1	122.04

Name and Location	Valuation R. E.	P. P.	Poll	Tax
Jutras, Geo. & Irene—62 Young	2890	110	1	195.00
Berwick Rd.	300			19.20
Joy, Wm. Heirs—Pine	1230			78.72
Kane, Henry—453 Main		100	1	9.40
Kast, Wm. W.—York Woods Rd.		210	1	16.44
Keelty, John & Estella—49 Butler	2710	110	1	183.48
Keelty, Richard—49 Butler			1	3.00
Keevan, Leroy Jr. & Barbara—380 Main	1480	100	1	104.12
Kelley, Eleanor—97 Main		110		7.04
Keniston, Edwin & Dorothy—25 Sewall	2420	110	1	164.92
Kenney, Chas. & Florence—46 Agamen.	2420	330	1	179.00
Lot	90			5.76
Lot	230			14.72
Kenney, Chas. & Dolores—37 High	2170	110	1	148.92
Kenney, Harold—392 Main		110	1	10.04
Kenney, Thos. J.—Land & Bldgs.	1010	110	1	74.68
Kerr, Albert—15 Sewall		110	1	10.04
Kimball, Frank & Lucienne—				
Agamen. Rd.	320	110	1	30.53
Kimball, Frank E.—Lot	350			22.40
Kimball, Harry—Elijah Kimball lot	40			2.56
Kimball, Lawrence & Elaine—Dawson	2400	110		160.64
Kimball, Nora	1140	10		73.60
Knight, Burton—Agamen. Rd.	1700	110	1	118.84
Lot	140			8.96
Wood lot	100			6.40
Knight, Burton—Norman past. &				
Kimball past.	30			1.92
Lot	100			6.40
Jos. Goodwin past.	240			15.36
Knight, Calvin & Muriel—Vine	3520	110	1	235.32
Knight, Donald		100	1	9.40
Knight, Dorothy—On Knight's Pond	950	110		67.84
Knight, Francis—Agamen. Rd.	1280	110	1	91.96
Land	30			1.92
Kinght, Hollis—Lot	240			15.36
Knight's Pond Rd.	890	110	1	67.00
Knight, Hollis & Marjorie—Lot	200			12.80
Knight, Keith—Knight's Pond Rd.	2260	270	1	164.92
Knowles, Lillian—63 Portland	1570	110		107.52
Knox, Clifford—60 Pleasant		110	1	10.04

Name and Location	Valuation R. E.	P. P.	Poll	Tax
Knox, Dorothy—60 Pleasant	1320			84.48
Koulongis, Geo. & Junella— York Woods Rd.	2730	100	1	184.12
Krebs, Ernest & Mildred—Vine	3900	110	1	259.64
Krichbaum, Francis & Patricia— Waterside Lane	2970	110	1	200.12
Knight, Wayne—51 Main		100	1	9.40
Knight, Burton, Agamen. Rd.—lot	180			11.52
Lot	80			5.12
Labonte, Lionel—50 Butler		110	1	10.04
LaBranche, Vales—2 High		110		7.04
Ladd, Karl & Florence—100 Young	5010	110	1	330.68
Lafond, Wilfred—209 Portland		110	1	10.04
LaForge, David & Judith—Witchtrot	2390	110		160.00
Lambert, Wm.—Portland St.	120	900	1	68.28
Landry, Arthur—406 Main	230			14.72
Landry, Jos. & Miriam—32 Sewall	6500	110	1	426.04
Lane, Robert—Highland	2440	110	1	166.20
Lang, Harry & Mildred—55 Liberty	1390	110	1	99.00
Cooper field	130			8.32
Lang, Samuel—70 Young	2750	110	1	186.04
LaPanne, Gilbert—York Woods Rd.	500	110	1	42.04
LaPanne, Norman & Marlene— Agamen. Rd.	1220	100	1	87.48
LaPanne, Robert—133 Portland		110	1	10.04
LaRoe, Jos—Pleasant			1	3.00
LaRoe, Linwood—60 Pleasant			1	3.00
LaRoe, Dorothy—94 Main	1290			82.56
Larabee, Roland & Barbara— Knight's Pond Rd.	2390	110	1	163.00
Laughlin, Edward—12 Portland	3330	110	1	223.16
Lauzon, Edmund—19 High	2410	110	1	164.28
Lavelle, Mitchell Estate— York Woods Rd.	800			51.20
Lavigne, Lena—65 Butler	2160	110		145.28
Lavigne, Leo & Viola, 133 Union	3560	110	1	237.88
Lavoie, Helen—Fife Lane	370	100		30.08
Bldg.	1020			65.28
Lavoie, Rev. Rene—Young			1	3.00
Leach, Robert—39 Tibbetts	1010	110	1	74.68
Legere, Jos. & Verna	2350	110	1	160.44

Name and Location	Valuation R. E.	P. P.	Poll	Tax
Legere, Paul—240 Portland		100	1	9.40
Legere, Roger—Orchard St.		110	1	10.04
Leggett, Carl & Olive—103 Norton	2610	110	1	177.08
Agamen. Rd.	670			42.88
Agamen. Rd.	2910			186.24
Leighton, Elmer—61 Butler		110	1	10.04
Leighton, Robert—61 Butler			1	3.00
Lepage, Alvina & A. Desjardins—				
35 Tibbetts	2000	10		128.64
Letellier, Edna		100		6.40
Libbey, Mark, Mary & Theo.—				
128 Portland	5780			369.92
Shop	2910			186.24
Libbey, Mark—128 Portland		110	1	10.04
Libbey, Theo. & Jessie—				
15 Highland Ave.	3620	110	1	241.72
Libby, Eugene—153 Main		110	1	10.04
Lightbown, Fred & Elaine—				
Hooper Sands Rd.	1420	110	1	100.92
Lilly, Chas. & Madeline—Spring St.	2690	110	1	182.20
Land	400			25.60
Lilly, Richard—21 Ross	1440	110	1	102.20
Lillya, Edward—Flynn's Lane			1	3.00
Lincoln, Elbert—York Woods Rd.		10	1	3.64
Linscott, Ralph & Margaret—Brattle	1180	110	1	85.56
Littlefield, Pearl—Berwick Rd.		100		6.40
Littlefield, Sarah—Knight's Pond Rd.	1160			74.24
Locke, Arthur—3 Brattle		110	1	10.04
Locke, Jas.—395 Main		100		6.40
Locke, Jas. & Florence—60 Liberty	1460	110		100.48
Locke, Oscar & Grace—Junction Rd.	790	100	1	59.96
Lord, H. Roy & Mrs. Nason Brown—				
Rt. 103	4270			273.28
Lord, Henry Heirs—Lot	300			19.20
Lords Lane	2730			174.72
Crockett Lot	60			3.84
Jos. Emery past.	100			6.40
Crockett past.	60			3.84
Lot	570			36.48
Lord lot	160			10.24
Crockett & Emery lot	160			10.24
Lord, Robert—Eliot Rd.	2320	100	1	157.88
Lord, Russell—Scott Ct.		110	1	10.04

Name and Location	Valuation R. E.	P. P.	Poll	Tax
Lord, Mary—110 Portland	2980			190.72
Lord, Walter—Lord's Lane	1560	170		110.72
Lovejoy, Howard—Vine		100		6.40
Lovejoy, Willis—Vine		100		6.40
Lovely, Francis & Isobel—Vine	2800	110	1	189.24
Lundin, Arvid & Sheila—7 Academy	8120	110	1	529.72
Lynch, Gerald—Eliot Rd.		160	1	13.24
Lynch, John Heirs—Academy	1480			94.72
Academy	1470			94.08
Academy	3270			209.28
Lynch, Roger—Academy		110	1	10.04
Landry, Arthur & Mary—Nealley	1910			122.24
McCarn, Margaret—75 Portland	2190	110		147.20
McCarthy, Gordon—Pine St.	250	900	1	76.60
McDonough, Margaret—Drury Lane	2190	110		147.20
McElroy, Geo. & Phyllis—Boyd's Cor.	820	110	1	62.52
McHugh, Geo.—Norton		110	1	10.04
McIntire, Donald & Jean—93 Union	2760	110	1	186.63
McIntire, Mary—Main		110		7.04
McIntire, Ola—Goodwin		10		.64
McIntire, Paul—76 Butler	1700	110	1	118.84
McIntire, Robert—301 Main	6810	100	1	455.24
McKanna, Wm. & Marilyn—Rt. 103	3660			234.24
McKay, Nash—Goodwin	3140	110	1	211.00
McKenney, Ada—Parent	2710	100		179.84
McLaughlin, Alice—153 Main	4070			260.48
McLaughlin, Frederick—153 Main		100	1	9.40
McLean, Leland—Highland Ave.	3480	100	1	232.12
McNichol, Albert—59 Paul		110		7.04
MacAuley, Robert & Norma—Rt. 103	700			44.80
MacKenzie, Ethel—Shorey lot	50			3.20
Neal lot	180			11.52
MacKenzie, Harry—Neal lot	20			1.28
MacLean, Geo.—Eliot Rd.	710	100	1	54.84
Maddox, Erna—14 Berwick Rd.	3440			220.16
14 Berwick Rd.	4760			304.64
Scott Ct.	60			3.84
Mahoney, Howard		150	1	12.60
Malo, Henry—325 Main	4050	110	1	269.24
Mandycz, Wm. & Mary—373 Main	2790	110	1	188.60
395 Main	2510			160.64

Name and Location	Valuation R. E.	P. P.	Poll	Tax
Maniscolco, Wm.—Brattle		110	1	10.04
Marcotte, Simeon & Mary—37 Tibbetts	2460	110	1	167.48
Marcoux, Archie—368 Main		110		7.04
Marshall, Byron—Ricker & Parsons lot	80	110	1	15.16
Goodwin lot	50			3.20
Shorey lot	50			3.20
Goodwin lot	80			5.12
Hobbs lot	60			3.84
Swasey lot	60			3.84
Ham wood lot	80			5.12
Marshall, Byron & Perley—Goodwin lot	50			3.20
Shaw lot	40			2.56
Shorey lot	60			3.84
Goodwin-Keniston lot	120			7.68
Wadleigh lot	160			10.24
MacKenzie lot	30			1.92
M. F. Goodwin lot	120			7.68
Marshall, Evelyn—Academy St.	1180			75.52
Marshall, Herbert—54 Goodwin		110	1	10.04
Marshall, Irene—96 Main	1500			96.00
Marshall, Muriel—3 Goodwin	1830			117.12
Martel, Frank—458 Main		100	1	9.40
Martin, Anna—Boyd's Cor. Rd.	1480			94.72
Martin, Benjamin—301 Main			1	3.00
Martin, Pauline—Pine St.	60			3.84
Mason, Robert—Portland	3360	110	1	225.08
Masters, Dean & Betty—Witchtrot	1790			114.56
Mathes, Marion—Young		110		7.04
Mayo, Alfred & Charlotte—8 Parent	2690	110	1	182.20
Mayo, Regis—7 Garland		100	1	9.40
Mayo, Royal—85 Norton		100	1	9.40
Mayrand, Edmond, Jr.—Eliot Rd.	2640	160	1	182.20
Meehan, Harry—11 High		110	1	10.04
Melanson, Jos.—Agamen. Rd.		100	1	9.40
Melanson, Lila—Agamen. Rd.	2190			140.16
Pasture	230			14.72
Mercrier, Edward & Irene—35 Main	1280	110	1	91.96
Merrill, Chas.—Young		110		7.04
Merrill, Geo. & Martha—Brattle	1730	110	1	120.76
Merithew, Jas.—Norton		100	1	9.40
Merrill, Osmond—Brattle	860	110	1	65.08
Merrill, Wm.—Brattle	730		1	49.72
Merrill, Willis & Ruth—Dawson	2860	110	1	193.08

Name and Location	Valuation R. E.	P. P.	Poll	Tax
Metrick, Olga—Rt. 103	1880	290		138.88
Land	120			7.68
Michaud, Antonio & Arlene—Vine St.	3310	110	1	221.88
Michaud, Delphine—19 Park	1250	110		87.04
Michaud, Geo. & Alice	550	910	1	96.44
Michaud, Geo. H.—Knight's Pond Rd.	1600	110	1	112.44
Michaud, Jos. & Delma—Nealley	4120	100	1	273.08
Mitchell, Geo.—189 Main	10			.64
Molleur, Francis—25 High		110	1	10.04
Monroe, Geo. & Evangeline	570			36.48
Monroe, Geo.—Tyson Lane		110		7.04
Monroe, Geo. Jr.—36 Middle	800	10		51.84
Monroe, Jas. & Beatrice—Union	2470	110	1	168.12
Monroe, Leon Jr.—Norton		10	1	3.64
Monroe, Leon Sr.—York Woods Rd.		10	1	3.64
Monroe, Perley & Marion—Old So. Rd.	2300	110	1	157.24
Waldron Lot	20			1.28
Pierce Field	30			1.92
Monroe, Bernard D.—Old So. Rd.			1	3.00
Monroe, Perley E.—Old So. Rd.			1	3.00
Morais, Aimes		200	1	15.80
Morest, Emile & Albina—169 Portland	3210	110	1	215.43
Michaud, Jos.—5 High	1120			71.68
Michaud, Roger—Nealley			1	3.00
Michaud, J. Albert		110	1	10.04
Michaud, Maurice & S. Mick	40			2.56
Michaud, Maurice			1	3.00
Michaud, Oscar—7 Jewett	2720	110	1	184.12
Michaud, Paul—189 Main		110	1	10.04
Michaud, Renald & Mary—Knight's Pond Rd.	2110	110	1	145.08
Michaud, Wilfred—38 High		110	1	10.04
Michaud, Wilfred H.—Knight's Pond Rd.	1490	110	1	105.40
Mick, Harvey—Old Mill Rd.	110	110	1	17.08
Mick, John Sr.—Old Mill Rd.			1	3.00
Mick, Samuel—Grant lot	70		1	7.48
Milbury, Leslie & Ruth—Pine	1750	110	1	122.04
Miller, Beulah & Mildred Flanders—315 Main	6460			413.44
Miller, F. Roger—201 Main	750	110	1	58.04
Miller, Samuel Heirs—Academy	2830	10		181.76
Milliken, Roger, Jr. & Gloria—1 Parent	2450	110	1	166.84
Mills, Derward & Marguerite & Arnold & Grace Hersom—Lot	100			6.40

Name and Location	Valuation R. E.	P. P.	Poll	Tax
Mills, Derward & Marguerite—				
Drury Lane	1480	10	1	98.36
Minahane, Jeremiah Heirs—60 High	1100			70.40
Tibbetts	350			22.40
46 High	2520			161.28
Miniutti, Angelo—Boyd's Cor. Rd.	2520			28.80
Miniutti, Angelo & Italia—				
Boyd's Cor. Rd.	3350	270		231.68
Miniutti, Angelo, Jr.—Boyd's Cor. Rd.			1	3.00
Morest, Emile & Albina—8 Jewett Ave.	1000			64.00
10 Jewett	380			24.32
12 Jewett	1580			101.12
Morest, Roger—169 Portland			1	3.00
Morgridge, Arthur			1	3.00
Morgridge, Edwin & Doris—Academy	1710	110	1	119.48
Morgridge, Maude—Emery's Bridge Rd.	2620			167.68
Morgridge, Louise—Akron Ave.	860			55.04
Morgridge, Otis—Akron Ave.			1	3.00
Morgridge, Maude—Front St.	300			19.20
Front St.	840			53.76
Emery's Br. Rd.	1550	110		106.24
Morgridge, Robert & Joan	2590	110	1	175.80
Morgridge, Roy—Front	3580	100	1	238.52
Morgridge, Wm. & Charlotte—Portland	4040	100	1	267.96
Morong, Wm. & Lorraine—Rt. 103	2750	110	1	186.04
Morse, Irving & Ruth—41 Portland	1480	110	1	104.76
Mulkern, Jos.—Akron Ave.		110	1	10.04
Murdock, Wm. & Ethel—Dawson	3000	100	1	201.40
Murphy, John & Mary—84 Portland	4700	110	1	310.84
Highland Ave.	350			22.40
Murray, Lillian—401 Main		110		7.04
Muzzey, Mary—214 Portland	3560	10		228.48
Merchant, Frank			1	3.00
Mandycz, Mary—Main	740			47.36
Nadeau, Malcolm—8 Sewall Rd.	3980	110	1	264.76
Nason, Curtis—51 Liberty	1830	110	1	127.16
Old So. Rd.	1090			69.76
Field & past.	160			10.24
White Marsh lot	20			1.28
Flynn past.	140			8.96
Nason, Baker Heirs—Rt. 103	2060			131.84

Name and Location	Valuation R. E.	P. P.	Poll	Tax
Neal, Arthur—Agamen. Rd.	1350	100	1	95.80
Neal, Jos. & Roxie—Knight's Pond Rd.	1480			94.72
Neal, Joseph		100		6.40
Nelson, Raymond & Phyllis—Pine	2050	110	1	141.24
Neville, Geo. Jr. & Eleanor— Knight's Pond Rd.	2080	280	1	154.04
Newichawannock Tribe No. 138 IORM— Main	7300			467.20
Norman, Daniel—25 Grant		100	1	9.40
Norman, Marion—Academy		110		7.04
Norton, Emery—9 Spring	60	10	1	7.48
Nowell, Herbert—Knight's Pond Rd.	3430	110	1	229.56
Fast.	120			7.68
Noyes, Angie—321 Main	3570	110		235.52
Nutting, Marion—49 Paul		10		.64
Nye, Frances & Belva Beale		110		7.04
Nyren, Peter & Bernice—Tatnic Rd.	1020	100	1	74.68
Ochs, Fred & Inez—93 Union	4250	110	1	282.04
Ofner, David—117 Portland	3160	110		209.28
Olive Branch Lodge No. 28 IOOF— Portland	4870			311.68
O'Neil, Mrs. Edward—Academy	1510	100		103.04
O'Neil, Grace—Middle	1600			102.40
O'Neil, Walter—30 Middle		100	1	9.40
Ordway, Newell, & Helen—Lot	300			19.20
Osgood, Lois—52 Paul		100		6.40
Ouellette, Albert & Jean—29 Tibbetts	1900	110	1	131.64
Ouellette, Claudia—440 Main	3220	100		212.48
438 Main	610			39.04
Ouellette, Louis—398 Main		110	1	10.04
Oxner, Ralph—37 Butler	2830	100		187.52
Bennett Lot	160			10.24
Packard, Bertha—York Woods Rd.	700			44.80
Panter, Wm.—Waterside Lane	2150	110	1	147.64
Parent, Adelard—16 Parent		100	1	9.40
Parent, Anna—Parent	3040			194.56
Parent, Arthur & Rena—54 Goodwin	1640	110	1	115.00
Goodwin	2890			184.96
Parent Bros.—Lot	210			13.44
Lot	200			12.80
Lot	420			26.88

Name and Location	Valuation R. E.	P. P.	Poll	Tax
Lot	50			3.20
Lot	50			3.20
Lot	80			5.12
Lot	30			1.92
Lot	140			8.96
Lot	100			6.40
Lot	140			8.96
Lot	130			8.32
Lot	140			8.96
Lot	400			25.60
Lot	60			3.84
Lot	430			27.52
Lot	80			5.12
Hanscom lot	160			10.24
Wentworth lot	40			2.56
Lot	60			3.84
Lot	200			12.80
Woodlot	220			14.08
Lot	80			5.12
Lot	210			13.44
Boston lot	60			3.84
Lot	110			7.04
Lot	200			12.80
Lot	60			3.84
Shapleigh lot	20			1.28
Parent, August—lot	100			6.40
Lot	170			10.88
Parent, Donat & Florence—Academy	3780	100	1	251.32
Parent, Roland—R. R. Ave.		110	1	10.04
Parent, Wilfred & Rose—Hayes lot	60			3.84
Lot	50			3.20
D. A. Lord Lot	100			6.40
Wilson Lot	90			5.76
Neal lot	80			5.12
Folsom lot	230			14.72
Grant lot	140			8.96
Hale wood lot	60			3.84
Parent, Wilfred & Rose—Great past.	320			20.48
Warren lot	50			3.20
Lot	350			22.40
Land & Bldgs.	3360			215.04
Parent, Wilfred & Thelma	1270			81.28
Parnham, Chas. & Muriel—1 Brattle	2090	110	1	143.80

Name and Location	Valuation R. E.	P. P.	Poll	Tax
Parsons, John—123 Norton		110		7.04
Parsons, J. Arthur—lot	470			30.08
Philpot lot	120			7.68
Old house lot	250			16.00
Row lot	80			5.12
Gerrish landing lot	250			16.00
Partridge, Leland & Barbara— Junction Rd.	2300	370	1	173.88
Patry, Roland & Marcella—56 Butler	2760	110	1	186.68
Paul, Floyd & Lydia—24 Pleasant	2100	110	1	144.44
Paul, Harvey—Pleasant			1	3.00
Peabody, Mildred—Main	100			6.40
Peed, Edward—Old Mill Rd.	1180	110	1	85.56
Pelletier, Amedee—429 Main		110	1	10.04
Pelletier, Clorenette—357 Main		100		6.40
Pelletier, Everett & Harriet— 55 Berwick Rd.	1290	110	1	92.60
Pelletier, Louise—90 Main		110		7.04
Pelletier, Mary—88 Main	1980			126.72
Pelletier, Wm & Irene—104 Berwick Rd	2380	110	1	162.36
Penney, Ambrose—Goodwin		100	1	9.40
Penney, Jos. F.—Young			1	3.00
Penney, Jos. & Mary—39 Young	2610	100	1	176.44
Perkins, Anne & Effie Stevenson— Sewall Rd.	3230	110		213.76
Perkins, Donald & Ruby—Agamen. Rd.	1730	110	1	120.76
Perkins, Elmer & Marjorie—15 Ross	2770	110	1	187.32
Perkins, Ernest—48 Main	50			3.20
R. Trafton field	350			22.40
Perkins, F. Verrill & Ina—37 Spring	2210	110	1	151.48
Perkins, F. Verrill—Main	1710			109.44
Perkins, Harold & Dorothy— Agamen. Rd.	3270	110	1	219.32
Perkins, Jesse—Dawson	2270	110	1	155.32
Perkins, Woodvil—15 Park	1560	110		106.88
Perry, John—York Woods Rd.			1	3.00
Perry, John	1210			77.44
Perry, Warren—Pine	2070	110	1	142.52
Perschy, August—Emery's Br. Rd.	1590	110	1	111.80
Lot	70			4.48
Peters, Edward—Young		110	1	10.04
Philbrick, Arthur—Front		110	1	10.04
Philbrick, Edna—Dawson	1930			123.52

Name and Location	Valuation R. E.	P. P.	Poll	Tax
Pierce, A. Walter—2 Sewall Rd.	2170	110	1	148.92
Pinkham, Fred—Portland			1	3.00
Pinkham, Harold & Ellen—25 Paul	2860	110	1	193.08
Pike, Willard—456 Main		100	1	9.40
Pillsbury, Clarence—Vine		100	1	9.40
Pinder, Annie—172 Portland		100		6.40
Pinkham, Maurice—Scott Ct.		100	1	9.40
Pinkham, Robert—Academy		110	1	10.04
Pitman, Leslie & Violet—York Woods Rd	890	110	1	67.00
Pittroff, Laura—21 Spillane's Hill		110		7.04
Plaisted, Rodney—51 Main		110		7.04
Planche, Howard—Wadleigh Lane	3810	110	1	253.88
Pray, Chas. & Eunice—44 Academy	5560	110	1	365.88
Pray, Chas., Jr.—Academy			1	3.00
Prevost, Alfred & Celia—34 Tibbetts	2410	110	1	164.28
Prewitt, Robert—12 Nealley	3450	110	1	230.84
Proctor, Frank & Ella—72 Young	2570	110		171.52
Proof, Howard & Barbara—78 Main	4220	210	1	286.52
Proto-Type Engineering Co.	2000			128.00
Pillsbury, Robert—2 Goodwin		110		7.04
Parent Bros.—Gray lot	20			1.28
Quamphegan Lodge No. 73—Main St.	6040			386.56
Quimby, Ansel & Bessie—208 Main	1510	100		103.04
198 Main	1100			70.40
Quint, Forrest—Dawson	1110	110	1	81.08
Quint, Harland—125 Norton	2570	100	1	173.88
Quint, James—125 Norton		100		6.40
Quint, Kenneth & Eula—90 Norton	2260	110	1	154.68
Quint, Robert—388 Main			1	3.00
Raitt, Gordon—Rt. 103	1550	110	1	109.24
Ramsdell, Dr. C. F.—Portland		10		.64
Ramsdell, Mrs. Ernest—15 Young	2980	110		197.76
Rasmussen, Chas. & Evelyn—120 Main	1780	110	1	123.96
Redding, Hubert—Old Mill Rd.	1560	110	1	109.88
Reed, Florence—Flynn's Lane	1240	10		80.00
Lot	130			8.32
Reid, Teresa—Academy	9160	110		593.28
Remington, Ralph—Norton		110	1	10.04
Renaud, Adelard—71 Portland		100		6.40

Name and Location	Valuation R. E.	P. P.	Poll	Tax
Renaud, Adelard J.—451 Main		100	1	9.40
Renaud, Adelard Jr. & Rita—7 Webster	1360	110		94.08
Renaud, Arthur & Alice—Portland	4490	110	1	297.40
Renaud, Arthur—Colcord	70			4.48
Rhodes, Don		800	1	54.20
Rice, Eldridge—197 Portland		100	1	9.40
Richard, Gerard—High		100	1	9.40
Richards, Earle & Gladys—11 Parent	2900	110		192.64
Richardson, Lillian—Old Mill Rd.	1310			83.84
Richardson, Maurice—Old Mill Rd.		110	1	10.04
Richter, Bruno—Main	5540	10	1	358.20
Rideout, Carrie—65 Portland	4850	110		317.44
Rideout, Paul—Scott Ct.	910		1	61.24
Ring, Frank		110		7.04
Riopel, James—Dover-Eliot Rd.	2340	100	1	159.16
Riopel, James Jr.—Dover-Eliot Rd.			1	3.00
Rivers, John		110	1	10.04
Rivers, Velma	1220			78.08
Rix, Erwin & Evelyn—Knight's Pond Rd	1050			67.20
Rix, Erwin		100	1	9.40
Rix, Marvin—Norton		100	1	9.40
Roberge, Albert Jr. & Gloria—31 Butler	3170	110	1	212.92
Roberge, Albert Heirs—429 Main	4040			258.56
435 Main	4420			282.88
Roberge, Alfred J.—Knight's Pond Rd.	610			39.04
Roberge, Mrs. Armand—High (31)	3960			253.44
15 High	1190			76.16
High	1880			120.32
Roberge, Armand—High		110	1	10.04
Roberge, Edgar—Grant	3310	110	1	221.88
Roberge, Emily—429 Main		10		.64
Roberge, Florence—Agamen. Rd.	1890			120.96
Roberge, Jos.—426 Main	4340			277.76
Roberge, Mary Heirs—439 Main	4380			280.32
Roberts, Arthur & Dorothea—170 Portland	3140	110	1	211.00
Roberts, Blanche—Union	2760			176.64
Roberts, Carrie—York Woods Rd.	2910			186.24
Roberts, David—Academy	840	110		60.80
Bldg.	180			11.52
Roberts, Ernest—Portland	2990	110	1	201.40
Roberts, Edith & Raymond Cheney—Portland	2160			138.24

Name and Location	Valuation R. E.	P. P.	Poll	Tax
Portland	2360			151.04
Portland	40			2.56
Roberts, Geo.—Vine	3260	110	1	218.68
Roberts, Harold—Union			1	3.00
Roberts, Harold & Carrie—				
York Woods Rd.	830	100	1	62.52
Bldg.	520			33.28
Past.	140			8.96
Roberts, Lillian—48 Butler	2300	110		154.24
Robinson, Roland & Dorothy—				
16 Garland	1280	110	1	91.96
Rocky Gorge Processing Co.	8700			556.80
Roderick, Robert & Pauline—Dawson	1790	110		120.60
Rodier, Jos.—Frost lot	180			11.52
Intervale & Chick lot	140			8.96
Rodier Rd.	3810			243.84
Lot	300			19.20
Lot	150			9.60
Meadow land	70			4.48
Intervale	100			6.40
Lot	250			16.00
Rogers, Elmer & Priscilla—172 Portland	3860	110		254.08
Rogers, Henry—110 Norton		110	1	10.04
Rogers, Ruth—Main		100		6.40
Ronco, Philip & Madeline—Old Mill Rd	3250	110	1	218.04
Rondeau, Roland—Witchtrot	1200	160	1	90.00
Rondeau, W. Robert—Waterside	1540	100	1	107.96
Rondeau, Wm. & Corona—				
Waterside Lane	1430	110		98.56
Waterside Lane	540			34.56
Waterside Lane	530			33.92
Rose, Irving—51 Liberty		110	1	10.04
Ross, Jos.—Butler		110	1	10.04
Ross, Myrtie Estate—170 Main	5470			350.08
Ross, Robert—5 Spring	3190	100	1	213.56
Ross, Samuel & Geneva—Witchtrot	1640	100	1	114.36
Ross, Victor & Coralie—Vine	2980	110	1	200.76
Rousseau, David & Mabel—388 Main	1330	110	1	95.16
Rousseau, Daniel—Main			1	3.00
Rousseau, Philip—20 Berwick	2560	110	1	173.88
Rousseau, Wm. & Leda—385 Main	3330	100		219.52
Roussin, Wm. Jr., & Agnes—110 Main	2130	110	1	146.36
Rousselle, Jos.—420 Main		110	1	10.04

Name and Location	Valuation R. E.	P. P.	Poll	Tax
Rowe, Perry—5 Nealley		110		7.04
Russell, Ira Heirs—Academy	1790			114.56
Russell, Ira N.—Academy	1710	110	1	119.48
St. Laurent, Jos. & Beatrice—				
Agamen. Rd.	1990	200	1	143.16
Main	2350			150.40
St. Laurence, Leonidice—129 Norton	320			20.48
St. Pierre, Arthur & Arthur R.—				
478 Main	1480			94.72
St. Pierre, Arthur—Knight's Pond Rd.		100	1	9.40
St. Pierre, Arthur—478 Main		100	1	9.40
St. Pierre, Eva—Knight's Pond Rd.	2460			157.44
St. Pierre, Marcel			1	3.00
St. Pierre, Omer & Irene—Portland	2320	2460	1	308.92
Salisbury, Edwin—27 Academy		110	1	10.04
Salley, Willis—Rt. 103			1	3.00
Salvas, Albert—398 Main	4070	110	1	270.52
Sargent, Edwin & Avis—Emery's Br. Rd	2100	230	1	152.12
Walker Lot	150			9.60
Walker ledge lot	20			1.28
Sargent, Norbert—26 Park		810	1	54.84
Sargent, Rev. Robert—11 Sewall Rd.		10	1	3.64
Sargent, Velma & Shirley—				
Bennett Lot Rd.	770	110		56.32
Sawyer, David—Academy		110	1	10.04
Sawyer, Henry & Eleanor—20 Parent	2720	110	1	184.12
Scanlon, John—27 Paul			1	3.00
Scanlon, Lillian—Paul	2860	110		190.08
Scarritt, Evelyn—Vine	6630	110		431.36
Schindler, Kurt & Lillian—Rt. 103	1990	510	1	163.00
Schoff, Clinton—Witchtrot	890	240	1	75.32
Lot	130			8.32
Schramm, Emil—Vine	5380	110	1	354.36
Schramm, Emil—Dover-Eliot Rd.		110		7.04
Segal, Moses—York Woods Rd.	1910	750	1	173.24
Shea, Herbert, Beatrice & Lillian	1290			82.56
Sheffield, Garrett & Elizabeth	2310	110	1	157.88
Shevelin, Geo.—24 High		110	1	10.04
Shevelin, Mark—24 High			1	3.00
Shevenell, Louise—Main		100		6.40
Shorey, Philip & Evelyn—24 Ross	2240	110	1	153.40

Name and Location	Valuation R. E.	P. P.	Poll	Tax
Shorey, Raymond—Rt. 103	1880	250		136.32
Daniel Shorey Place	1740			111.36
Lord Field	50			3.20
Lord's Rd.	350			22.40
Emery Place	910			58.24
Rt. 103	1310			83.84
Lord lot	50			3.20
Hill lot	70			4.48
Goodwin, Hooper, Wadleigh lot	500			32.00
J. Emery lot	180			11.52
Emery & Mansfield lot	80			5.12
Simonds, Henry, Jr.—42 Union		110	1	10.04
Simpson, Jos.—Liberty		10	1	3.64
Sinclair, Robert—York Woods Rd.	90		1	8.76
Small, Herbert & Myrtle—43 High	2280	110	1	155.96
Smalley, Harry & Priscilla—17 Butler	2140	110	1	147.00
Smalley, Ronald—17 Butler			1	3.00
Smith, Calvin—Vine		10	1	3.64
Smith, Dorothy		110		7.04
Smith, Freeman—Vine	2490	510	1	195.00
Vine	3290			210.56
W. A. Ham lot	30			1.92
C. E. Ham lot	20			1.28
Field	60			3.84
Walker wood lot	50			3.20
Smith, Freeman—Field lot	60			3.84
Lot	160			10.24
Smith, Mabel—York Woods Rd.		100		6.40
Smith, Margaret & Dorothy—Agamen. Rd.	330			21.12
Snow, Roger & Mary—York Woods Rd.	570	100	1	45.88
Lewis Field	20			1.28
Somers, Henry—18 Jewett		110	1	10.04
Somerset, Mary—332 Main		110		7.04
Somerset, Nelson & Lydia—12 Park	1530	10		98.56
Somerset, Oscar & Barbara—Pleasant	1080	110	1	79.16
Somerset, Mary & Roland—330 Main	3250	110	1	218.04
Somerset, Yvonne—Goodwin		100		6.40
Somerset, Donald—Goodwin			1	3.00
Soucey, Felix & Februine—30 Tibbetts	3040			194.56
South Berwick Rod & Gun Assoc.	360			23.04
South Berwick Sewer Co.	6000			384.00
South Berwick Shoe Corp.	60000			3840.00

Name and Location	Valuation R. E.	P. P.	Poll	Tax
So. Berwick Water Corp.	650			41.60
So. Berwick Water Corp.	64530			4129.92
So. Berwick Water Corp.	1450			92.80
Souther, Everett & Ina—61 Paul	**2830**	**110**	**1**	**191.16**
Spellman, Agnes—Goodwin		10		.64
Spencer, Chas.—44 Pleasant		110	1	10.04
Spencer, Clifford & Nellie—45 Liberty	1220	110	1	88.12
Spencer, Grace—R. R. Ave.		**110**		**7.04**
Spencer, Raymond—20 Pleasant	1080	100	1	78.52
Spillane, Beatrice & Irene—				
19 Spillane's Hill	2920	10		187.52
Spillane, Kathleen—96 Portland		110		7.04
233 Main	6560			419.84
Spillane, Kathleen—245 Main	5560			355.84
96 Portland	**3010**			**192.64**
96 Portland	4470			286.08
Spillane, Jeremiah Estate—Spillane's Hill	70			4.48
Spillane, Mary—60 Goodwin	1270			81.28
Stackpole, Ethel—York Woods Rd.	600	10		39.04
Rowe Field	40			2.56
Stackpole lot	80			5.12
Stackpole, Olive—5 High		110		7.04
Stackpole, Laura—Main		100		6.40
Stackpole, Wm.—5 High			1	3.00
Stansfield, Frederick—Akron Ave.		110	1	10.04
Stark, Paul Jr.—337 Main		110	1	10.04
Sterling, Allen & Barbara—Dawson	1960	110	1	135.48
Stevens, John & Natalie—526 Portland	2370	110	1	161.72
Stevens, Jos. & Ada—Front	780	110	1	59.96
Stevens, Owen Sr.—99 Portland	5010	110	1	330.68
Stevens, Owen Jr.—99 Portland			1	3.00
Stevens, Sidney, Jr.—Dawson	1570	100	1	109.88
Stevens, Sidney Sr. & Anley—Dawson	1380	110	1	98.36
Stewart, Geo. & Mary—Waterside Lane	150	110	1	19.64
Stone, Geo., Sr.—Nealley		110	1	10.04
Storey, Percy & Yonka—Rt. 103	1890	150	1	133.56
Stover, Elizabeth—Knight's Pond Rd.	1800	10		115.84
Stover, Leroy—Drury Lane		100	1	9.40
Stover, Willis & Louise—Liberty	3380	110	1	226.36
Stowe, Kenneth & Phoebe—Vine	2510	110	1	170.68
Lot	60			3.84
Stubbs, Richard—Vine	2180			139.52
Sullivan, Elmer & Emma—37 Nealley	1740	110	1	121.40

Name and Location	Valuation R. E.	P. P.	Poll	Tax
Sullivan, John & Irma—7 Parent	3050	110	1	205.24
Sullivan, Roseanna—2 Butler		10		.64
Sweeney, Jos.—5 High			1	3.00
Swett, Wm.—Grant		110	1	10.04
Symonds, Blanche—4 Scott Ct.		100		6.40
Syvinski, Jos. & Juliette—9 Parent	2760	110	1	186.68
Syvinski, Wm.—Knight's Pond Rd.	2390	110	1	163.00
Stone, Geo. Jr.—Nealley	2170	110	1	148.92
Talley, Howard—52 Academy		110	1	10.04
Tallis, Dorothy—15 Parent	2180	110		146.56
Talon, Normand—Wadleigh Lane		110	1	10.04
Tapley, Sherman—Portland		110	1	10.04
Tetu, Carl—Fife Lane	1360	110	1	97.08
Theoret, Phil—Old Mill Rd.			1	3.00
Therrien, Raymond Sewer Co.	1000			64.00
Thibeault, Edward—2 Parent			1	3.00
Thivierge, Ubald—455 Main		110	1	10.04
Thompson, Emily—Bennett Lot Rd.	400			25.60
Thompson, Franklin & Dorothy—Dawson	1720	100	1	119.48
Thompson, James		110	1	10.04
Thompson, Richard—Ross		110		7.04
Thompson, Richard & Jean—Dover-Eliot Rd.	1990	110	1	137.40
Thurrell, C. A. & A. C.	1720			110.08
Tibbetts, Chas.—Tyson Lane	1000			64.00
Tinker, Clement & Mabel—Agamen. Rd	1590			101.76
Lot	40			2.56
Butler field	40			2.56
Gerish lot	20			1.28
Drew Field	20			1.28
Tondreault, Raymond—17 Sewall Rd.	3860	110	1	257.08
Tozier, Edna—14 Sewall	3760			240.64
Tozier, Everett—Sewall		110	1	10.04
Trafton, Alta—Norton		10		.64
Trafton, Burton & Christina—Portland	2390	110	1	163.00
Hodgdon field	60			3.84
Bell Field	80			5.12
Trafton, Burton, Jr.—Joy field	70		1	7.48
½ Preble lot	400			25.60
Joy field	340			21.76

Name and Location	Valuation R. E.	P. P.	Poll	Tax
Trafton, Lawrence & Margaret—Brattle	2760	110	1	186.63
Trafton, Marlin & Joyce—Pond Rd.	900	210	1	74.04
Turcotte, Lionel—Main		110	1	10.04
Turnbull, Jos. & Eileen—Solomon lot	70	270	1	24.76
Jefferson field		30		1.92
Turnbull, Grace—Tatnic Rd.	150			9.60
Tutelian, Frank—Union		100	1	9.40
Tuttle, Arthur—Eliot Rd.		100		6.40
Tuttle, Clarence—20 Spillane's Hill		100	1	9.40
Tuttle, Earl—Agamen. Rd.		110	1	10.04
Tuttle, Geo.—Bennett Rd.	6990	1830	1	567.48
Tuttle, Helen—20 Spillane's Hill	1670			106.88
Tuttle, John—Dover-Eliot Rd.	1770	110	1	123.32
Tuttle, Marguerite—Agamen. Rd.	2880			184.32
Vachon, Leo—Vachon's Ct.	5800	110	1	381.24
Academy	4910			314.24
426 Main	600			38.40
Vachon, Marion—Spillane's Hill		110		7.04
Vachon, Raymond—4 High		110	1	10.04
Vaillancourt, Odeo—13 Pleasant	1240	110	1	89.40
Van de Meulebroecke, Hubert & Blanche—Butler	2970	110	1	200.12
Varney, Frances—Vine	8600			550.40
Lot	40			2.56
Varney, Est. of C. Dean & Perley—Main St.	2470			158.08
Varney, Perley u/w—Hussey lot	160			10.24
Cooper lot	50			3.20
Varney, Harry—156 Portland	3750	110		247.04
Intervale	10			.64
Vermette, Donald—52 Tibbetts		110	1	10.04
Vermette, Henry—54 Tibbetts		100	1	9.40
Vermette, Mabel—434 Main	10			.64
Vermette, Madeline—54 Tibbetts	2730			174.72
Vincent, Thoas & Rae—York Woods Rd.	2830	110	1	191.16
York Woods Rd.	390			24.96
Vreeland, Allston—58 Goodwin Pl.	2750	110	1	186.04
Vreeland, Eldred—Norton		100	1	9.40
Walker, Claude & Arline	2170			138.88
Walker, Samuel—High		110	1	10.04

Name and Location	Valuation R. E.	P. P.	Poll	Tax
Warren, Chas. & Loretta—Academy	1970	110	1	136.12
Warren, Delmar & Kenneth	350			22.40
Warren, Delmar Sr. & Delmar Jr.	2590	1340		251.52
Warren, Delmar Sr.—Young	40	110	1	12.60
Warren, Elizabeth—17 Pleasant	1960	100		131.84
Warren, Delmar Jr.—Young			1	3.00
Warren, Francis Heirs—York Woods	430			27.52
Warren, Gladys & Beatrice Lane—Norton	1690	100		114.56
Warren, Herbert & Rose—91 Norton	2070	100		138.88
Warren, Herbert I.—Spring		110	1	10.04
Warren, Kenneth & Alice—27 Ross	1900	110	1	131.64
Warren, Kenneth Jr—Knight's Pond Rd	1790	110	1	124.60
Watkins, Alice—297 Main	2600	110		173.44
Watts, Archie & Evelena—Old Mill Rd.	2230	110	1	152.76
Watts, Frederick & Stella—Old Mill Rd.	2640	110	1	179.00
Webb, Paul & Freda—36 Academy	2700	110	1	182.84
Main	2690			172.16
Webster, John & Bertha—Webster	1150	110	1	83.64
Webster, Walter, Sr.—15 High		110		7.04
Webster, Walter Jr. & Mary—Pond Rd.	2350	280	1	171.32
Weir, Geo. & Mary—Agamen. Rd.	700	110		51.84
Bldg.	130			8.32
Welch, Alden—Berwick Br. Rd.	750	10	1	51.64
½ Brook lot	50			3.20
½ past. lot	10			.64
½ Paul Welch field	80			5.12
½ Gray lot	40			2.56
Welch, Walter—½ Brook lot	50			3.20
Boyd's Cor. Rd.	400			25.60
½ past. lot	10			.64
Boyd's Cor. Rd.	310			19.84
½ Paul Welch field	80			5.12
Lots	260			16.64
½ Gray lot	40			2.56
Welch, Alice—43 Pleasant		10		.64
Wendell, Geo.—Eliot Rd.		110	1	10.04
Wentworth, Floyd—Brattle	1530	110	1	107.96
Wentworth, Wm.—144 Main	1550	110		106.24
West, Katherine—104 Berwick Rd.		100		6.40
Wheeler, Clair—Norton	220	100	1	23.48
Wheeler, Earl—121 Main		100		6.40
White, Reginald—36 Highland Ave.		110	1	10.04

Name and Location	Valuation R. E.	P. P.	Poll	Tax
Whitehead, Ann F.—287 Main	5700	10		365.44
Whitehead, Carl—324 Main	2710	110	1	183.48
Whitten, Helen—452 Main		110		7.04
Wilkinson, Raymond & Annie— Agamen. Rd.	1530	110	1	107.96
Wilkinson, Augustus Heirs— off Agamen. Rd.	590			37.76
Wilkinson, Wm.		110	1	10.04
Williams, Alvin—Goodwin		100	1	9.40
Williams, Clyde—4 Spillane's Hill		100	1	9.40
Williams, Jas. & Martha—Norton	490			31.36
Williams, Leon—York Woods Rd.			1	3.00
Williams, Stanley—York Woods Rd.	690	100		50.56
Williams, Clyde Sr.—York Woods Rd.			1	3.00
Wilson, Roland & Geraldine— Agamen. Rd.	4240	110	1	281.40
Wilson, Walter & Viola—Emery Rd.	3150	110	1	211.64
Lot	140			8.96
Woodbury, Grant—Academy		100	1	9.40
Wormhood, Robert—Eliot Rd.	1530	110	1	107.96
Wyman, Alfred & Leah—42 Goodwin	3090		1	200.76
Wyman, Merton—51 Main		110	1	10.04
Wyman, Velma—Portland		100		6.40
Wyman, Linwood	630	100	1	49.72
Williams, Wallace			1	3.00
Walker, W. G. & Wm. Wales, G. Dean— Grt. Works	2000			128.00
York, Coleman—Pine	1610	110		110.08
York, Richard—Agamen. Rd.	1240	110	1	89.40
Young, Edwin—Agamen. Rd.	1910	300		141.44
Spencer lot	500			32.00
Knight lot	100			6.40
Cooper lot		120		7.68
Littlefield lot	30			1.92
Young, Edwin—Sarah Foss field	390			24.96
Lot	200			12.80
Young, George & Jessie—49 Portland	4790	110	1	316.60
Young, Grace—15 Academy	11090			709.76

Non-Resident

Name and Location	Valuation R. E.	Valuation P. P.	Tax
Allen, Carl & Orman—Norman past.	60		3.84
Allen, Orman—Maxwell, Littlefield & Moulton lot	110		7.04
Allen, Gordon—lot	130		8.32
Allen, Leonard—Lyman Hanscom lot	50		3.20
Allen, Ralph—lot	80		5.12
Allen, Robert—pasture lot	120		7.68
Allen, Ward—lot	100		6.40
Anderson, Edyth—lot	130		8.32
School house lot	130		8.32
Atkinson-Davis Corp.—lot	100		6.40
Audet, Henry—wood lot	90		5.76
Axton Cross Realty Corp.	2880		184.32
Allen, Ward		1200	76.80
Ball, Ira & Hazel—Nason lot	50		3.20
Bearisto, Jack—Camp & strip lot	170		10.88
Beaven, Raymond—House lot	400		25.60
Beaven, Theodore	2350		150.40
Bennett, Chas.—Agamen. Rd.	300		19.20
Bennett, Clyde—Foss lot	100		6.40
Blake, Walton—Vine	4630		296.32
Boston, Forrest & Rosa—Lot	120		7.68
School House lot	300		19.20
Boston & Maine R. R.—Jewett	1350		86.40
Land	300		19.20
Boyd, Burton—Boyd's Cor. Rd.	510		32.64
Bradley, Anita—Lot	100		6.40
Bragdon, Roger—Lot	120		7.68
Fred Knight lot	400		25.60
Branigan, Gertrude—Ross St.	1660		106.24
Brown, Frank C.—Wilkinson lot No. 2	100		6.40
Murphy lot	140		8.96
Brown, Geo.—Moulton lot	30		1.92
Buck, Ralph—Warren lot	50		3.20
Butler, Vivian—1/3 Knight lot	270		17.28
Knight's Pond	710		45.44
Byam, Nellie—Lot	30		1.92
Lot	130		8.32

Name and Location	Valuation R. E.	P. P.	Tax
Carter, Mildred S.—House lot	100		6.40
Central Maine Power—Leighs Mills Dam		51,240	3279.36
Trans. & Distr. line		91,600	5862.40
Landing Power Plant		116,780	7473.92
Garage	2060		131.84
Ten. House	3790		242.56
Land	130		8.32
Land	110		7.04
Land	80		5.12
Chaffee Bros. Co.		19,320	1236.48
Chagnon, Omer & Yvonne—Main	2160		138.24
Charbonneau, Rev. Roger—Agamen. Rd.	400		25.60
Chase, Edith—Woodland	200		12.80
Cochrane, Donald & Everett—Main St.	410		26.24
Cochrane, Donald—Main	1380		88.32
Cole, Manley—Lot	750		48.00
Meadow Field lot	130		8.32
Thurrell past. lot	200		12.80
Collins, Raymond—Lot	50		3.20
Collins, Sylvia	3220		206.00
Couture, Albert—Woodsum lot	220		14.08
Lot	620		39.68
Cook lot	280		17.92
Cunningham, Stanley & Theresa—6 Garland	960		61.44
Currier, Frank W. & Frank Walker & Doris Currier	1210		77.44
Currier, Ida Young—Shorey lot	50		3.20
Currier, Mabel—Walker wood lot	50		3.20
Clark, Frank J.—50 Norton	3280		209.92
Lot	420		26.88
Clark, Clarence—Lot	320		20.48
Lot	310		19.84
Costello, Jas. Estate—Academy	1100		70.40
Dagan, Milo & Harriet—Lot	70		4.48
Dagan, Wilfred—Thompson lot	180		11.52
Davidson, Thoas.—Tom Tinker lot	330		21.12
Lot	420		26.88
Davis, Grace—Pine	1220		78.08
Pine	2440		156.16
Lewis lot	150		9.60
Pine	880		56.32

Name and Location	Valuation R. E.	P. P.	Tax
Davis, Linwood—Academy	1010		64.64
Day, Wilfred—Lot	10		.64
Doherty, Helen—69 Main	2330		149.12
Donnell, Elwyn & Thelma—Lot	220		14.08
Donnell, Henry	620		39.68
Dowaliby, Elias—19 Norton	4220		270.08
Dube, Noel & Antoinette—Lot	350		22.40
Dame, Stanley & Eleanor—Main	1310		83.84
Eastman, Dorothy—lot	110		7.04
Edgecomb, Gladys—Emery's Br. Rd.	7890		504.96
Bldg.	260		16.64
Elsemore, Rodney & Florence—			
No. Berwick Rd.	1580		101.12
Emack, Wm. & Gladys—Lot	120		7.68
Otis lot	250		16.00
Emerson, Geo.—Wentworth lot	100		6.40
Erwin, Elizabeth—Hayes past.	300		19.20
Evans, Richard—John Boston lot	40		2.56
Ferrin, Center—Nealley lot	520		33.28
Finson, Roger—Boyd's Cor. Rd.	2950		188.80
Lot	10		.64
Littlefield Place	1550		99.20
Lot	70		4.48
Lot	50		3.20
First Nat'l Bank of Biddeford—			
S. B. Office	15,840		1013.76
Fitz, Carl Jr.—Eliot Rd.	200		12.80
Flynn, Maurice Heirs—Main	2280		145.92
Frechette, Wm.—York Woods Rd.	400		25.60
Fuller, Herbert—Ogunquit Rd.	150		9.60
Furbish, Jos.—lot	60		3.84
Gagnon, Arthur—Albert Nowell lot	90		5.76
Gagnon, Lucien & Adrienne—Main	1320		84.48
Genthner, Henry & Gertrude—Lot	120		7.60
Gilman, Ivan—Lot	70		4.48
Gimpel, Ronald	170		10.88
Goodwin, Edwin—Graves lot	150		9.60
Goodwin, Harvey—Old York Rd.	290		18.56

Name and Location	Valuation R. E.	P. P.	Tax
Goodwin, Harvey—Lot	190		12.16
York Rd.	100		6.40
Goodwin, Jos.—Lot	250		16.00
Goulet, Gerald & Theresa—Lot	600		38.40
Grant, Frederick—Witchtrot	1740		111.36
Grant, Laurie & Dorothy—Lot & Bldg.	580		37.12
Gray, Christine—Boyd's Cor. Rd.	230		14.72
Greene, Fred & Dorothy—Land	1680		107.52
Land	420		26.88
Griffin, Jas. & Julia—Lot	200		12.80
Grover, John Heirs—Lord & Jewett lot	60		3.84
Goss, Earl—J. Lord lot	400		25.60
Haber, Bertha—Witchtrot	2780		177.92
Hall, David—Lot	400		25.60
Ham, Elizabeth—Dawson	200		12.80
Hamilton, Geo.—S. Hamilton lot	50		3.20
Hamilton, Geo.—Webber lot	100		6.40
Hannaford, Harry—lot	100		6.40
Hanscom, Chas. Heirs—Toby lot	110		7.04
Harwood, Chas. & Marion Harvey—			
Emery's Br. Rd.	1040		66.56
Lot	70		4.48
Hashem, Mary & Geo. Simon—Lot	150		9.60
Hasty, Ralph—Trafton lot	100		6.40
Hatch, Ellis & Anna	750		48.00
Hayden, Willis—Simpson lot	70		4.48
Hilton, Burpee, Adm.—Blaisdell field	50		3.20
J. Albert Emery lot	10		.64
Geo. Emery lot	40		2.56
White Marsh lot	20		1.28
John Emery Homestead	1100		70.40
Thompson field	50		3.20
Hilton, Clifford—field lot	150		9.60
Hough, Bernard—Lot	180		11.52
Lot	70		4.48
Huddleson, Gloria—Lot	10		.64
Hudson, Norman—Cooper field & camp	210		13.44
Jacobson, Robert—Agamen. Rd.	150		9.60
Jellison, Perley—Old County Rd. lot	50		3.20
Moody lot	30		1.92
Hanscom lot	80		5.12

Name and Location	Valuation R. E.	P. P.	Tax
Harvey Hilton lot	100		6.40
Jellison field	30		1.92
Jenkins, Gerald & Marie—Ross field	50		3.20
Jenney Mfg. Co.—Main	4690		300.16
Joy, Arthur—Bennett Lot Rd.	620		39.68
Joy, Ben—Stackpole Homestead	650		41.60
Joy, Guy—Land lot	50		3.20
Keevan, Leroy & Mary—Pleasant	1690		108.16
Kelley, Stephen & Dorothy—			
Junction Rd.	2260		144.64
Lot	40		2.56
Kenyon, Halles—No. Berwick Rd.	1370		87.68
Keswick, Maxine—Main	4560		291.84
Keyes, Malcolm—Old County Rd.	200		12.80
Kimball, Irving Heirs—Upper field	100		6.40
Kingsbury, Lamont & Avis—Young St.	2120		135.68
Lot	20		1.28
Kittery, Town of—Gravel pit	30		1.92
Knights, Eva—1/3 Knight's Pond lot	270		17.28
Knight, H. L. Estate—Chas. Knight past.	180		11.52
Knight, A. S. & H. L.—Hasty & Eaton lot	180		11.52
Knight, John—Camp on Knight's pond	370		23.68
Lapanne, Albanie & Mary—Portland St.	5040		322.56
Liscord, Archie & Ola—Brattle	2050		131.20
Littlefield, Jos.—Allen Joy lot	70		4.48
Littlefield, Ray & Minnie—			
York Woods Rd.	500		32.00
Littman, W. I.—Drew lot	130		8.32
Lloyd, Ralph & Amy—Lot	110		7.04
Lord, Arthur—Lord field	200		12.80
Lord, Howard—Clara Brown lot	200		12.80
Lord, John & Jedediah Heirs—Lot	130		8.32
Lord, Woodbury Heirs—Lot	60		3.84
Lord, H. Roy	590		37.76
McClure, Mrs. John—Lot	30		1.92
MacKenzie, Donald—Lot, Boyd's Cor. Rd.	40		2.56
Lot	130		8.32
Lot	60		3.84
Lot	50		3.20
Hasty & Shapleigh lot	250		16.00
MacKenzie, Ethel—Land & Bldg.	780		49.92
Lot	100		6.40
McIntire, Marjorie—Goodwin	2470		158.08

Name and Location	Valuation R. E.	P. P.	Tax
McMahon, Delbert—Nason lot	100		6.40
Marshall, Perley—Lot	440		28.16
Martineau, J. Roland—Muddy Brook lot	130		8.32
Mathes, Edward—Shackley lot	200		12.80
Mathes, Valentine—Lot	360		23.04
Mathes, Edward—Neal lot	80		5.12
Mathews, Carroll & Elinor—Main St.	1500		96.00
Mathews, Mrs. Ralph & Mrs. Maurice	200		12.80
Matyoska, Joseph—Cheney lot	250		16.00
Merchant, Frank—Bennett Lot Rd.	500		32.00
Michaud, Jos.—Durgin field & Butler lot	400		25.60
Moore, John—Thompson lot	150		9.60
Moore, Robert—Emery's Br. Rd.	10		.64
Mead, Carlton & Lana—Webster St.	1150		73.60
Moors, Carrie—Portland	4540		290.56
Nason, Moses Heirs—pasture lot	50		3.20
Neal, Oliver & Edna—Lot	270		17.28
Lot	40		2.56
Lot	740		47.36
New England Tel. & Tel.—Main St.	3630		232.32
Nielson, Frank & Winona—Norton	2360		151.04
Nowell, Ralph Jr.—Lot	100		6.40
Noyes, Chas. & Ella—Lot	950		60.80
Ouellette, Raymond—406 Main	6170		394.88
Lot	80		5.12
Perkins, Chesley—Jellerson lot	50		3.20
Perry, Melvin—Penney lot	170		10.88
Phifield, Arthur—Main	3300		211.20
Peters, Forest—Lot	20		1.28
Lot	40		2.56
Lot	40		2.56
Lot	80		5.12
Portland Savings Bank	3000		192.00
Procop, Chas. & Helen—Agamen. Rd.	740		47.36
Public Ser. Co. of N. H.	1410		90.24
½ Salmon Falls Dam	10,530		673.92
Ricci, Ermino—Lot	60		3.84
Ring, Chas.	590		37.76
Ring, Frank Sr.—Emery's Br. Rd.	3110		199.04
Rodier, Wilfred & Lillian—Adams lot	140		8.96
Austin wood lot	100		6.40
past. & wood lot	500		32.00

Name and Location	Valuation R. E.	P. P.	Tax
Rogers, John—Brattle St.	3710		237.44
Ross, Elvah Heirs—pasture lot	450		28.80
Rowell & Watson—Berwick Rd.	4770		305.28
Rouleau, Nelson & Lucille—lot	200		12.80
Roy, Robert—Lot	250		16.00
Salley, Geo.—Main St.	2490		159.36
Sanderson, Arthur—Agamen. Rd.	2270		145.28
Savage, Raymond—Dover-Eliot Rd.	3790		242.56
Bldg.	810		51.84
Flynn lot	300		19.20
Dover-Eliot Rd.	2500		160.00
Schmitt, Alfred	1160		74.24
Schoen, Mrs. Alfred—Tatnic Rd.	490		31.36
Sherburne, Fred—Joy lot	120		7.68
Eaton, Show & Joy lot	390		24.96
Jefferson lot	100		6.40
Winn lot	50		3.20
Kimball lot	80		5.12
Silver, Leonard & Martha—Main St.	1830		117.12
Smith, Wm. Warren, Jr.—Lot	610		39.04
Lot	450		28.80
Lot	130		8.32
Snow, Arthur—Wood, timber & field	400		25.60
Snow, Hedley & Christine	530		33.92
Land & Bldgs.	1920		122.88
Socony Mobil Oil Co.—Portland St.	5460		349.44
Somersworth Savings Bank—Portland St	9240		591.36
Soucey, Jos.—Main St.	2850		182.40
Starkey, Eva & Herman—Lot	60		3.84
Lot	50		3.20
Lot	70		4.48
Staples, Rose—Lot	30		1.92
Stover, George—Lot	770		49.28
St. Pierre, Lucien—Blaisdell lot	300		19.20
Swenson, John Granite Co.—Lot	70		4.48
Sullivan, Rev. Edward—Old South Rd.	1650		105.60
Theberge, Emile Heirs—Joy lot	450		28.80
Tibbetts, Geo. & Robert—Agamen. Rd.	120		7.68
Lot	210		13.44
Tufts, Delbert & Flora—Lot	250		16.00
Twichell, Rodney & Constance—Lot	70		4.48

Name and Location	Valuation R. E.	P. P.	Tax
Varney, George—Old York Rd.	500		32.00
Lot	130		8.32
Lot	100		6.40
Lot	50		3.20
Lot	70		4.48
Nason-Mollie Isaac lot	130		8.32
Vine St.	30		1.92
Vizziello, Dominick	150		9.60
Walton, Helen—Lot	360		23.04
Ward, Mrs. Herbert—Academy	400		25.60
Warren, Walter & Anna	1220		78.08
Warrington, Harold & Ellen	1080		69.12
Wells, Flavius—Lot	370		23.68
Wentworth, Willis & Winifred—Swamp lot	150		9.60
Whitaker, Elizabeth—Thompson lot	300		19.20
Whitehouse, Albert & Marie—Lot	110		7.04
Watts, Julia—30 Young	1870		119.68
Wood, Herbert—Wilkinson lot	120		7.68
Zuill, Frances & Elfrida—Vaughan's Lane	240		15.36

Stock in Trade & Machinery & Equipment

	Stock in Trade	Mach. & Equip.	Tax
Alcide Benoit	1500	2100	230.40
Albert Berube	950	1430	152.32
Harold Bishop	1900	350	144.00
Eliot Bisson		100	6.40
Jos. Blackmore	150	900	67.20
Maurice Blouin	4800	2700	480.00
Bonsaint, Muriel		220	14.08
Clifford Cleary	250	250	32.00
Frank Clement	500	1000	96.00
Noel Cossette		150	9.60
Dube Bros.	2000	700	172.80
Dudley's Jenney Station	3800	800	294.40
Arthur Flynn	3000		192.00
Flynn's News	1500	200	108.80
Flynn's Market	2500	2500	320.00
Albert Gagnon	500	800	83.20
P. Gagnon & Son	1300	760	131.84
Guila Lee Beauty Shop	100		6.40
Philip Henderson	1500	1000	160.00

Warren Hilton	1000	300	83.20
The Homestead	150	1000	73.60
Joseph Humber	150		9.60
Wesley Jerauld		500	32.00
George Jutras	1000	1360	151.04
Arthur Landry		100	6.40
Edward Laughlin	150		9.60
Mrs. Leo Lavigne		200	12.80
Richard Lilly	1400	600	128.00
Arvid Lundin		500	32.00
William Mandycz	1140	100	79.36
Perley Monroe	200	50	16.00
F. Roger Miller		350	22.40
John Murphy		300	19.20
Arthur Neal	450	450	57.60
F. Verrill Perkins		200	12.80
Proto-Type Engineering		1000	64.00
Harland Quint		150	9.60
Adelard Renaud, Jr.	1600		102.40
A. J. Renaud Co.	4500	800	339.20
Rideout's Hdwe.	6000		384.00
George Roberts	1450		92.80
Rocky Gorge Processing Co.	100		6.40
R. & B Television	600	600	76.80
Lilly St. Pierre	200		12.80
So. Berwick Chronicle		1000	64.00
Kathleen Spillane	1300	200	96.00
Owen Stevens,Jr.	100	300	25.60
William Syvinski	2500	900	217.00
Turcotte's Grocery	2500	2500	320.00
Floyd Wentworth	250	150	25.60
Whitehead's store	2500		160.00
Winton & Hancock		30	1.92
York Mfg. Co.		440	28.16
A & P Store	5840	2760	550.40
Axton Cross	5000	500	352.00
Central Maine	300		19.20
First Nat'l Bank of Biddeford		5400	345.60
Gulf Oil Corp.		400	25.60
H. P. Hood & Son	620		39.68
Maxine Keswick		1000	64.00
Maxine Keswick		100	6.40
N. H. Vending Co., Inc.	90	170	16.64
Rowell & Watson		400	25.60
Recordak Corp.		90	5.76
Socony Mobil		510	32.64
Strafford Farms		500	32.00
Tidewater Assoc. Oil Co.		250	16.00

Veterans Exemptions

	Valuation Real	Valuation Personal	Poll	Tax
Baker, William			1	3.00
Ball, Leon—Brattle St.	490	110		38.40
Brattle St.	2900			185.60
Blackmore, Alfred			1	3.00
Barron, Merrill—Knight's Pond Rd.	570			36.48
Knight's Pond Rd.	30			1.92
Bleisdell, Clifford—Hooper Sands Rd.	1580			101.12
Hooper Sands Rd.	120	310		27.52
Lot	90			5.76
Lot	90			5.76
Lot	650			41.60
Lot	50			3.20
Lot	30			1.92
Lot	20			1.28
Lot	30			1.92
Lot	40			2.56
Lot	400			25.60
Lot	90			5.76
Bonsaint, Chas.—Nealley	2370			151.68
Boston, Delmar			1	3.00
Bragdon, Lester—Lot	50			3.20
Cauley, Jeremiah—Young St.	3270	110		216.32
Charpentier, Edward—Spillane's Hill	1410	110		97.28
Lot	70			4.48
Cheney, Walter I.—Pleasant St.	1430			91.52
Dudley, Leon			1	3.00
Demers, Gerard			1	3.00
Earle, Chester—Middle St.	680			43.52
Earle, John—Middle St.	760	100		55.04
Portland St.	1340			85.76
Early, William	1060			67.84
Lot	150			9.60
Fink, Chas.			1	3.00
Flynn, Louise—Academy	3500			224.00
Frost, Chas.	880			56.32
Gaudreault, Jos.		150		9.60
Goodwin, Wm.—Brattle St.	1210			77.44
Academy St.	2290			146.56
Gough, Celia	1520			97.28
Green, John			1	3.00
Ham, Clifford			1	3.00

Hamilton, Lloyd			1	3.00
Hansell, Wm.—Highland Ave.	2270			145.28
Herbert, James			1	3.00
Hillman, Don—Agamen. Rd.	2010			128.64
Holton, Carl			1	3.00
Huntress, Dana—Young St.	1830	110	1	127.16
Kast, Wm.	640	80	1	49.08
Kimball, Lawrence			1	3.00
Knowles, Lillian—Portland St.	2930			187.52
Lillya, Edward	3380	110		223.36
Lord, Clinton			1	3.00
Marshall, Norman			1	3.00
Michaud, Jos. Albert—Lot	20			1.28
Knight's Pond Rd.	840			53.76
Knight's Pond Rd.	2610			167.04
Monroe, George			1	3.00
Mick, John Sr.—Land & Bldgs.	1250			80.00
Land & Bldgs.	2110			135.04
Morgridge, Otis	860	110		62.08
Moulton, Harry			1	3.00
Perkins, Woodvil			1	3.00
Peters, Edward—Young St.	2970			190.08
Philbrick, Mrs. Wm.—lot	30			1.92
Plaisted, Rodney			1	3.00
Quimby, Ansel—Main St.	1510	200		109.44
Main St.	1090			69.76
Renaud, Adelard Jr.			1	3.00
Rogers, Elmer			1	3.00
Ross, Leon—High St.	1130			72.32
High St.	620			39.68
Rousseau, Wm.			1	3.00
Sanborn, Bertha—Norton St.	1990			127.36
Stackpole, Mrs. John	10			.64
Stevens, Owen, Sr.—Portland St.	3500			224.00
Tuttle, Arthur			1	3.00
York, Coleman			1	3.00
Welch, Oscar—Lot	50			3.20
Lot	10			.64
Lot	80			5.12
Lot	40			2.56
Boyd's Cor. Rd.	520			33.28
Young, Cora—Agamen. Rd.	610			39.04
Salley, Willis—Rt. 103	2490			159.36
Lot	30			1.92
	63090	1510	25	$4209.40

Abatements

Appropriation 800.00

ABATEMENTS

Name	Year	Amount	Reason
Barron, Merrell	1958	6.40	Veteran over 62
Batchelder Oil Co.	1958	19.20	Error in assessment
Bernier, Charles, Jr.	1958	3.00	Serviceman
Berube, Robert	1958	3.00	Claims residence elsewhere
Boston, Oliver	1958	5.12	Error in assessment
Brault, Alfred F.	1958	6.40	Error in assessment
Brault, Thomas	1958	3.00	Over 70
Brown, John L.	1958	6.40	Over Assessed
Bubar, Floyd	1957	3.00	Non-Resident
Budlong, Smythe	1958	1.92	Over assessed
Cheney, Barbara	1957	8.32	Error in assessment
Dionne, Arthur	1958	3.00	Taxed twice
Fogarty, John	1958	3.00	Serviceman
Foss, George	1958	.64	Error in assessment
Goslin, John	1958	9.40	Claims residence elsewhere
Hart, Frank	1958	3.00	Claims residence elsewhere
Hilliard, Daniel H.	1958	3.00	Claims residence elsewhere
Johnson, Ethel	1957	6.40	Taxed twice
Labrecque, Adelie	1957	6.40	No T V
Leggett, Carl & Olive	1958	25.54	Over assessed
Littlefield Hrs, Sarah	1958	9.28	Over assessed
Monroe, George Jr.	1958	6.40	No T V
Moulton, Harry	1958	7.04	Over 70
Nowell, Herbert	1958	9.40	Error in assessment
Parent, Donat & Florence	1958	19.84	Error in assessment
Pay, Carroll L.	1958	10.04	Error in assessment
Phillsbury, Clarence	1958	51.20	Error in assessment
Ring, Frank, Sr.	1958	29.44	Over assessed
Rod and Gun Club	1958	23.04	Not Taxable
Rodier, Wilfred	1958	3.20	Over assessed
Rondeau, William	1958	3.00	Over 70
Ross, Leon	1958	112.00	Veteran

Rowe, Perry B.	1958	3.00	Non-resident
Scanlon, John	1957	3.00	Serviceman
Smith, Harold	1957	.64	Non-resident
Tuttle, Arthur	1957	6.40	Error in assessment
Warren, Kenneth	1958	17.92	Over assessed
Welch, Alice	1958	5.76	Error in assessment
Whitehead, Carl R.	1958	3.20	Error in assessment
Woodward, John	1958	10.04	Claims residence elsewhere
Unexpended balance	1958	340.02	
		800.00	

Town of South Berwick, Maine

Comparative Balance Sheet

GENERAL FUND

ASSETS

		December 31, 1958		December 31, 1957
Cash on Hand and in Bank		$19,202.50		$ 6,510.81
Accounts Receivable		139.50		5.36
Taxes Receivable				
Schedule A1)	$10,051.10		$11,436.19	
Less: Reserve for Losses	928.95	9,122.15	928.95	10,507.24
Tax Liens (Sched. AII)	$ 3,569.50		$ 1,749.87	
Less: Reserve for Losses	56.47	3,513.03	56.47	1,693.40
Tax Deeds (Sched AIII)	1,190.42		$ 1,510.26	
Less: Reserve for Losses	426.79	763.63	426.79	1,083.47
Tax Acquired Property		269.57		394.78
Deferred Charges:				
Equipment (Revolving):				
Truck Fund	—$ 3,054.09		—$ 5,573.59	
Loader Fund	1,458.30		1,318.31	
Salt Spreader	131.47	—1,464.32	105.07	—4,150.21
		$31,546.06		$16,044.85

LIABILITIES

Accounts Payable				$ 6.90
Accrued Payroll Taxes		$ 276.32		302.82
Due School Building Fund		21,500.00		
Unexpended Balances:				
Appropriations:				
State Aid Roads	$1,352.87			1,352.87
School Dept.	3,405.38			12,150.41
Salmon Falls Bridge	2,185.32			
Fire Truck Reserve	1,000.00			
Water Study	142.73			
Jewett Avenue	46.28	8,132.58		
Excise Taxes		850.89		1,103.05
Taxes Collected in Advance		40.00		34 00
General Fund Surplus (Exhibit "B")		746.27		1,094.80
		$31,546.06		$16,044.85

DEBT FUND

Net Long-Term Debt	$77,165.00	$85,365.00
	$77,165.00	$85,365.00
Notes Payable (Schedule AIV)	$ 4,165.00	$ 6,365.00
Bonds Payable (Schedule AV)	73,000.00	79,000.00
	$77,165.00	$85,365.00

TRUST FUNDS

Cemetery Funds:				
Sarah A. Shorey				
Savings Book No. 89	269.58		$ 261.68	
Lucy A. Plummer				
Savings Book No. 91	65.68	$ 335.26	63.77	$ 325.45
Fire Department Fund:				
Florence Wentworth				
Savings Account	$ 381.56			
Investments	2,166.00	2,547.56		
		$ 2,882.82		$ 325.45
Cemetery Trust Funds:				
Fund Principal	$ 150.00		$ 150.00	
Unexpended Income	185.26	$ 335.26	175.45	$ 325.45
Fire Department Funds:				
Fund Principal	$2,500.00			
Unused Income	47.56	2,547.56		
		$ 2,882.82		$ 325.45

SCHOOL FUND

School Building Project:		
Savings Accounts	$15,320.26	$15,000.00
Due from General Cash	21,500.00	
	$36,820.26	$15,000.00
School Building Project Reserve	$36,820.26	$15,000.00
	$36,820.26	$15,000.00

January 26, 1959

To the Board of Selectmen

South Berwick

Maine

Gentlemen:

Pursuant to your request, we have examined the books and records of the Town of South Berwick, for the year ended December 31, 1958, and submit herewith the following exhibits and supporting schedules reflecting the results of the operations of the various appropriations and revenue accounts, together with the financial condition as at the close of the year.

This examination has consisted of an audit of the records of the Selectmen, Treasurer and Collector. No examination was made of any records kept by any other department.

We examined vouchers, ascertained that they were properly approved, correctly recorded, and charged to the proper department or appropriation account. We also examined disbursements of the Treasurer and ascertained that they were properly authorized.

All commitments of the taxes to the Collector were examined and determined to be properly accounted for, either in cash, properly authorized abatements, or yet remaining uncollected on the records of the Collector.

Respectfully submitted,

MILLETT, FISH & DRESSER

Auditor's Certificate

To The Inhabitants of The Town of South Berwick:

WE HEREBY CERTIFY, That we have examined the accounts of your Treasurer, Collector and Selectmen for the year ended December 31, 1958, and find all funds properly accounted for and all expenditures supported by proper authorizations. In our opinion, the appended Balance Sheet fairly presents, in accordance with generally accepted principles of municipal accounting consistently maintained, the financial position of the Town of South Berwick as at December 31, 1958:

MILLETT, FISH & DRESSER

February 12, 1959

Under the Provisions of Chapter 361 of the 1947 Laws of the State of Maine, the Selectmen of South Berwick certify that a detailed report of the Audit is on file at the Town Manager's Office.

Walter E. Webster, Jr.

Craig A. Holmes

Leroy F. Keevan, Jr.

John A. Howarth

Gloria Roberge

Dr. Owen R. Stevens, Jr.

Roland Parent

ANALYSIS OF APPROPRIATIONS, RECEIPTS AND EXPENDITURES

FOR THE YEAR ENDED DECEMBER 31, 1958

	Balance Brought Forward	Appropriations	Appropriation Transfer	Cash Receipts	Total Available	Cash Payment	Other Charges Credits	Total Charges & Payments	Overdrafts	Unexpended	Balance Carried Forward
General Government:											
Salaries of Town Officers	.....	5,830.00	—328.72	.....	5,501.28	5,601.00	—100.00	5,501.00	.....	.28	.....
Incidental Expense	.....	1,500.00	800.00	883.75	3,183.75	3,230.17	33.37	3,264.08	80.33	.....	.....
Town Hall Expense	.....	1,000.00	.....	.40	1,000.40	1,240.23	.....	1,240.28	239.88	.....	.....
Clerical Expense	.....	2,250.00	.....	.....	2,250.00	2,250.00	.....	2,250.00	.....	.....	.....
Election Expense	.....	950.00	.....	20.00	970.00	743.55	.....	743.55	.....	226.45	.....
Annual Report	.....	600.00	.....	.....	600.00	532.60	.....	532.60	.....	67.40	.....
Social Security	.....	600.00	.....	866.86	1,466.86	1,017.31	276.32	1,293.63	.....	173.23	.....
	.....	12,730.00	471.28	1,771.01	14,972.29	14,615.45	209.69	14,825.14	320.21	467.36	.....
Protection of Persons and Property:											
Police Department	.....	1,700.00	.....	362.70	2,062.70	2,299.68	.....	2,299.68	236.98	.....	.....
Fire Department	.....	4,200.00	850.00	192.28	5,242.28	5,054.91	.....	5,054.91	.....	187.37	.....
Fire Department—Ins.	.....	700.00	.....	.....	700.00	693.10	.....	698.10	.....	1.90	.....
Fire Department—Hose	.....	300.00	.....	.....	300.00	268.71	.....	268.71	.....	31.29	.....
Fire Truck Reserve	.....	1,000.00	.....	.....	1,000.00						1,000.00
Street Lights	.....	3,910.00	.....	.....	3,910.00	3,817.03	.....	3,817.08	.....	92.92	.....
Hydrant Rental	.....	8,500.00	.....	.....	8,500.00	8,500.00	.....	8,500.00	.....	.....	.....
Civil Defense	.....	750.00	.....	.....	750.00	743.99	.....	743.99	.....	6.01	.....
	.....	21,060.00	850.00	554.98	22,464.98	21,382.47	.....	21,382.47	236.98	319.49	1,000.00
Health and Sanitation:											
Town Dump	.....	1,000.00	225.00	.....	1,225.00	1,205.96	.....	1,205.96	.....	19.04	.....
Highways and Bridges:											
Hiw'ys, Bridges, Sidew'ks	.....	9,000.00	1,000.00	5,511.68	15,511.68	15,624.96	.....	15,624.96	113.28	.....	.....
Winter Care, Highways and Sidewalks	.....	12,000.00	.....	3,127.78	15,127.78	15,998.98	.....	15,998.98	871.20	.....	.....
State Highway Maint.	.....	166.80	.....	.....	166.80	166.80	.....	166.80	.....	.....	.....
State Aid Road Constr.	1,352.87	1,860.00	.....	.....	3,212.87	1,860.00	.....	1,860.00	.....	.....	1,352.87
Care of Trees	.....	400.00	.....	598.00	998.00	911.85	.....	911.85	.....	86.15	.....
Truck Fund	5,573.59	.....	.....	5,133.45	10,707.04	7,652.95	.....	7,652.95	.....	.....	3,054.09
Loader Fund	—1,318.31	.....	.....	2,170.13	851.82	2,310.12	.....	2,310.12	.....	.....	—1,458.30
Salt Spreader Fund	—105.07	.....	.....	43.00	—62.07	69.40	.....	69.40	.....	.....	—131.47
Jewett Avenue Drainage	.....	.....	850.00	.....	850.00	803.72	.....	803.72	.....	.....	46.28
Salmon Falls Bridge	.....	7,000.00	.....	.....	7,000.00	4,814.68	.....	4,814.68	.....	.....	2,185.32
	5,503.08	30,426.80	1,850.00	16,584.04	54,363.92	50,213.46	.....	50,213.46	984.48	86.15	5,048.79

Charities:											
Town Poor	.....	4,000.00	.....	334.65	4,334.65	5,704.35	.....	5,704.35	1,369.70	.....	.....
Aid to Dep. Children	.....	600.00	.....	.....	600.00	694.08	.....	694.08	94.08	.....	.....
Other Towns—Poor	.....	.....	.....	68.00	68.00	68.00	.....	68.00	.....	.....	.....
State Poor	—5.36	.....	.....	1,847.40	1,847.04	1,881.54	—39.50	1,842.04	.....	.....	.....
	—5.36	4,600.00	.....	2,250.05	6,844.69	8,347.97	—39.50	8,308.47	1,463.78	.....	.....
Education:											
Common School Maintenance and High School Tuition	11,358.58	80,300.00	.....	53,741.22	145,399.80	143,152.10	—613.00	142,539.10	.....	.....	2,860.70
School Building Repairs	60.97	2,550.00	.....	7.04	2,618.01	2,112.43	.....	2,112.43	.....	.....	505.58
School Building Comm.	.....	500.00	.....	.....	500.00	311.45	.....	311.45	.....	188.55	.....
School Lunch Program	730.86	500.00	.....	9,491.67	10,722.53	10,683.43	.....	10,683.43	.....	.....	39.10
Civic Center	.....	.....	.....	613.00	613.00	.....	613.00	613.00	.....	.....	.....
School Building Reserve	.....	21,500.00	.....	.....	21,500.00	.....	21,500.00	21,500.00	.....	.....	.....
	12,150.41	105,350.00	.....	63,852.93	181,353.34	156,259.41	21,500.00	177,759.41	.....	188.55	3,405.38
Public Library	.....	350.00	.....	35.00	385.00	335.00	.....	385.00	.....	.....	.....
Indebtedness:											
Interest	.....	4,200.00	.....	.....	4,200.00	3,828.16	.....	3,828.16	.....	371.84	.....
Payment on Notes	.....	1,000.00	.....	1,000.00	2,000.00	2,000.00	.....	2,000.00	.....	.....	.....
Payment on Bonds	.....	6,000.00	.....	.....	6,000.00	6,000.00	.....	6,000.00	.....	.....	.....
	.....	11,200.00	.....	1,000.00	12,200.00	11,828.16	.....	11,828.16	.....	371.84	.....
County Tax	.....	3,705.00	.....	.....	3,705.00	3,705.00	.....	3,705.00	.....	.....	.....
Memorial Day	.....	275.00	.....	.....	275.00	275.00	.....	275.00	.....	.....	.....
Unclassified:											
Abatements	.....	800.00	.....	.....	800.00	.....	459.98	459.98	.....	340.02	.....
Overlay	.....	4,946.04	—4,896.28	.....	49.76	.....	.....	.....	.....	49.76	.....
Water Study	.....	.....	1,500.00	.....	1,500.00	1,357.27	.....	1,357.27	.....	.....	142.73
	$17,648.13	196,442.84	0	86,048.01	300,138.98	269,575.15	22,130.17	291,705.32	3,005.45	1,842.21	9,596.90

Appropriations	$192,737.84
County Tax	3,705.00
	$196,442.84

Add: Loss on Sale of Tax Acquired Property and Tax Liens	327.74
	$3,333.19
Less: Unexpended	1,842.21
Net Overdrafts Transferred to Surplus (Exhibit "B")	$1,490.98

TABLE OF CONTENTS

Letter of Transmittal	2
Town Officers	3
Your 1958 Dollar	4
General Government	5
Board of Health	10
Town Clerk	11
Treasurer's Report	12
Police Department	13
Fire Department	16
Health & Welfare	19
Highways	22
Unclassified	30
Insurance Register	33
Schools	
Superintendent of Schools	35
Central School Principal	41
School Nurse	42
School Lunch Program	43
School Financial Account	44
Valuation, Assessment & Collection	52
Uncollected Taxes	53
Tax Liens	57
Tax Deeds	58
Prior Years Taxes Receivable	59
1958 Tax List	
Resident	62
Non-resident	101
Stock in Trade	108
Veterans Exemptions	110
Abatements	112
Comparative Balance Sheet	114
Auditor's Report	116
Auditor's Certificate	117
Departmental Operations	118

SOUTH BERWICK
MAINE

TOWN WARRANT

AND

RECOMMENDATIONS OF THE

BUDGET COMMITTEE

Town Meeting

March 29, 1958

Supplement to The South Berwick Chronicle
March 20, 1958

SOUTH BERWICK, MAINE

WARRANT

State of Maine

York, S. S.

To Herbert C. Warren, Constable of the Town of South Berwick in the County of York, and State of Maine:

GREETINGS:

In the name of the State of Maine, you are required to notify the inhabitants of said Town of South Berwick, qualified to vote in Town affairs to assemble at the Civic Center in said Town on Saturday, the twenty-ninth day of March A. D., 1958 at 6 o'clock in the forenoon then and there to act on the articles below, to wit:

ARTICLE 1. To choose a Moderator to preside at said meeting.

ARTICLE 2. To choose a Town Clerk; 1 Selectman, Assessor and Overseer of the Poor for three years; one member of the School Committee; Fire Chief and other necessary Town Officers for the ensuing year. Polls will be open from 6 A. M. to 2 P. M. Business session at 7:30 P. M. at South Berwick Memorial Civic Center.

ARTICLE 3. To see if the Town will vote to authorize the Selectmen to procure a temporary loan or loans in anticipation of taxes for the purpose of paying obligations of the Town; such loan or loans to be paid during the current municipal year out of money raised during said current municipal year by taxes.

BUDGET COMMITTEE RECOMMENDS ADOPTION

ARTICLE 4. To see if the Town will vote to authorize the Town Manager and Board of Selectmen to borrow after January 1, 1959 in anticipation of taxes to be assessed and collected in the year 1959 a sum sufficient to cover the expenses incurred in the operation of the Town from January 1, 1959, until the date of the following regular Town Meeting, to be paid out of the appropriations for the then current municipal year out of money raised during said municipal year by taxation, and to issue the note or notes of the Town therefor, signed by the Selectmen and the Town Manager, upon such rate of interest and otherwise upon such terms consistent

with the foregoing as the Selectmen may determine to be most advantageous to the Town.

BUDGET COMMITTEE RECOMMENDS ADOPTION

ARTICLE 5. To see if the Town will vote to authorize the Town Manager and Board of Selectmen, in behalf of the Town, to sell and dispose of any real estate acquired by the Town for non-payment of taxes thereon, and execute quitclaim deeds for such property.

BUDGET COMMITTEE RECOMMENDS ADOPTION

ARTICLE 6. To see if the Town will vote to authorize the Town Manager and Board of Selectmen to sell and assign unmatured tax mortgage liens for not less than the amount unpaid and interest and costs thereon.

BUDGET COMMITTEE RECOMMENDS ADOPTION

ARTICLE 7. To see if the Town will vote to instruct the Collector of taxes to charge and collect interest at a rate of six per cent, to be retroactive from September 1, 1958 on all taxes uncollected as of November 1, 1958.

BUDGET COMMITTEE RECOMMENDS ADOPTION

ARTICLE 8. To see if the Town will vote to elect five members to the Budget Committee for the ensuing 2 years.

BUDGET COMMITTEE RECOMMENDS ADOPTION

ARTICLE 9. To see if the Town will vote to hold its annual Town Meetings on a Saturday in March.

BUDGET COMMITTEE RECOMMENDS ADOPTION

ARTICLE 10. To see what sum of money the Town will vote to raise and appropriate for the salaries of Town Officers.

BUDGET COMMITTEE RECOMMENDS $5,830.00 (Town Clerk $150.00, Fire Chief $500.00, Assistant Fire Chief $100.00, Board of Health $80.00, Town Manager $4,500.00, Town Manager Expenses $500.00)

ARTICLE 11. To see what sum of money the Town will vote to raise and appropriate to defray the expenses of the Town Office.

BUDGET COMMITTEE RECOMMENDS $1,000.00

ARTICLE 12. To see what sum of money the Town will vote to raise and appropriate for the purpose of furnishing clerical assistance in the Town Office.

BUDGET COMMITTEE RECOMMENDS $2,250.00

ARTICLE 13. To see what sum of money the Town will vote to raise and appropriate for Town Incidental Expenses.

BUDGET COMMITTEE RECOMMENDS $1,500.00

ARTICLE 14. To see what sum of money the Town will vote to raise and appropriate for election expenses.

BUDGET COMMITTEE RECOMMENDS $950.00

ARTICLE 15. To see what sum of money the Town will vote to raise and appropriate for printing the Town Report.

BUDGET COMMITTEE RECOMMENDS $600.00

ARTICLE 16. To see what sum of money the Town will vote to raise and appropriate to pay the Town's share of employees' benefits under the Social Security Act.

BUDGET COMMITTEE RECOMMENDS $600.00

ARTICLE 17. To see what sum of money the Town will vote to raise and appropriate for assessing new property and continuing work on the tax maps.

BUDGET COMMITTEE RECOMMENDS $425.70

ARTICLE 18. To see what sum of money the Town will vote to raise and appropriate for Police Protection.

BUDGET COMMITTEE RECOMMENDS $1,700.00

ARTICLE 19. To see what sum of money the Town will vote to raise and appropriate for the expenses of the Fire Department.

BUDGET COMMITTEE RECOMMENDS $4,200.00

ARTICLE 20. To see what sum of money the Town will vote to raise and appropriate for the purpose of providing accident insurance for the Firemen, and to insure the Fire Trucks against liability and fire, and Fire House against fire.

BUDGET COMMITTEE RECOMMENDS $700.00

ARTICLE 21. To see what sum of money the Town will vote to raise and appropriate for the purchase of hose for the Fire Department.

BUDGET COMMITTEE RECOMMENDS $300.00

ARTICLE 22. To see what sum of money the Town will vote to raise and appropriate for Street Lights.

BUDGET COMMITTEE RECOMMENDS $3,910.00

ARTICLE 23. To see if the Town will vote to accept a new fire hydrant on the Berwick Road at an annual rental of $90.00.

BUDGET COMMITTEE RECOMMENDS ADOPTION

ARTICLE 24. To see what sum of money the Town will vote to raise and appropriate for the rent of hydrants for Fire Protection.

BUDGET COMMITTEE RECOMMENDS $8,590.00

ARTICLE 25. To see what sum of money the Town will vote to raise and appropriate for Civil Defense and Public Safety.

BUDGET COMMITTEE RECOMMENDS $750.00

ARTICLE 26. To see what sum of money the Town will vote to raise and appropriate for the Support of the Poor.

BUDGET COMMITTEE RECOMMENDS $4,000.00

ARTICLE 27. To see what sum of money the Town will vote to raise and appropriate for Aid to Dependent Children for the ensuing year.

BUDGET COMMITTEE RECOMMENDS $600.00

ARTICLE 28. To see if the Town will vote to authorize the Superintending School Committee to make a contract with Berwick Academy for the education of Secondary School children.

BUDGET COMMITTEE RECOMMENDS ADOPTION

ARTICLE 29. To see what sum of money the Town will vote to raise and appropriate for the Support of Schools, Maintenance.

BUDGET COMMITTEE RECOMMENDS $80,300.00
(Common Schools $42,800.00, High School Tuition $37,500.00)

ARTICLE 30. To see what sum of money the Town will vote to raise and appropriate for school building repairs, social security, equipment and miscellaneous accounts.

BUDGET COMMITTEE RECOMMENDS $2,550.00

ARTICLE 31. To see what sum of money the Town will vote to raise and appropriate for School Lunch Program.

BUDGET COMMITTEE RECOMMENDS $500.00

ARTICLE 32. To see what sum of money the Town will vote to raise and appropriate for the repairs of Highways, Bridges and Sidewalks.

BUDGET COMMITTEE RECOMMENDS $9,000.00

ARTICLE 33. To see what sum of money the Town will vote to raise and appropriate for the Winter Care of Highways and Sidewalks.

BUDGET COMMITTEE RECOMMENDS $12,000.00

ARTICLE 34. To see if the Town will vote to reconstruct the Salmon Falls Bridge and to apply for State and County Aid in this reconstruction as authorized by Chapter 50 of the Private and Special Laws of the State of Maine as passed by the 98th Legislature.

BUDGET COMMITTEE RECOMMENDS ADOPTION

ARTICLE 35. To see if the Town will vote to expend all state-aid money which either is available or becomes available this year on the reconstruction of the Salmon Falls Bridge, and should it become necessary, to authorize the Board of Selectmen to request the State to allow the Town to anticipate the 1959 State's State-Aid share.

BUDGET COMMITTEE RECOMMENDS ADOPTION

ARTICLE 36. To see if the Town will vote to raise and appropriate the sum of $7,000.00 for the reconstruction of the Salmon Falls Bridge, $3,000 of this being the sum normally appropriated for Bituminous Surfacing and $2,000 of this being the sum normally appropriated for Rebuilding Town Streets.

BUDGET COMMITTEE RECOMMENDS ADOPTION

ARTICLE 37. To see what sum of money the Town will vote to raise and appropriate for state-aid road construction (in addition to the amounts regularly raised for the care of ways, highways, and bridges) under the provisions of Section 44, 49 and 50 Chapter 23, Revised Statutes of 1954, as amended.

BUDGET COMMITTEE RECOMMENDS $1,860.00

ARTICLE 38. To see what sum of money the Town will vote to raise and appropriate for maintenance, including snow removal of State Highway.

BUDGET COMMITTEE RECOMMENDS $166.80

ARTICLE 39. To see what sum of money the Town will vote to raise and appropriate for the care of Town Dump.

BUDGET COMMITTEE RECOMMENDS $1,000

ARTICLE 40. To see what sum of money the Town will vote to raise and appropriate for the care of Trees.

BUDGET COMMITTEE RECOMMENDS $400.00

ARTICLE 41. To see what sum of money the Town will vote to raise and appropriate for Interest.

BUDGET COMMITTEE RECOMMENDS $4,200.00

ARTICLE 42. To see what sum of money the Town will vote to raise and appropriate for Abatements.

BUDGET COMMITTEE RECOMMENDS $800.00

ARTICLE 43. To see what sum of money the Town will vote to raise and appropriate for the reduction of outstanding notes and bonds.

BUDGET COMMITTEE RECOMMENDS $7,000.00
(Civic Center $6,000.00, Bridge Note $1,000.00)

ARTICLE 44. To see what sum of money the Town will vote to raise and appropriate for the observance of Memorial Day.

BUDGET COMMITTEE RECOMMENDS $275.00

ARTICLE 45. To see what sum of money the Town will vote to raise and appropriate for the free Public Library.

BUDGET COMMITTEE RECOMMENDS $350.00

ARTICLE 46. To see what sum of money the Town will vote to raise and appropriate to be added to the High School Building Fund reserve.

BUDGET COMMITTEE RECOMMENDS $20,000.00

ARTICLE 47. To see what sum of money the Town will vote to raise and appropriate for a Town Garage reserve fund.

BUDGET COMMITTEE RECOMMENDS $1,000.00

ARTICLE 48. To see what sum of money the Town will vote to raise and appropriate for a Fire Truck reserve fund.

BUDGET COMMITTEE RECOMMENDS $1,000.00

ARTICLE 49. To see what sum of money the Town will vote to raise and appropriate for the use of the School Building Committee.

BUDGET COMMITTEE RECOMMENDS $500.00

ARTICLE 50. To see if the Town will vote to increase our present 149 - 600 lumens street light installations to 1,000 lumens at an annual increased cost of $3.00 per installation and to appropriate the sum of $165.00 for the extra cost this year.

BUDGET COMMITTEE RECOMMENDS ADOPTION

ARTICLE 51. To see if the Town will vote to hear the report of the Water Study Committee and its recommendations.

BUDGET COMMITTEE RECOMMENDS ADOPTION

ARTICLE 52. To see if the Town will vote to authorize the cost of court fees received from the County Treasurer to be credited to the Police Department appropriation, such vote to stand until revoked by a later Town Meeting.

BUDGET COMMITTEE RECOMMENDS ADOPTION

ARTICLE 53. To see if the Town will vote to accept a jeep as Town Property, such jeep being a gift from members of the South Berwick Fire Department.

BUDGET COMMITTEE RECOMMENDS ADOPTION AND VOTE OF THANKS TO FIRE DEPARTMENT

ARTICLE 54. To see if the Town will vote to adopt the following Building Code:

BUILDING ORDINANCE
FOR THE TOWN OF SOUTH BERWICK, MAINE

To promote the health, safety, convenience and general welfare of the Community by regulating the construction and alteration of buildings therein in the Town of South Berwick, Maine, in accordance with Section III, Chapter 90-A of the Revised Statutes of Maine, the following ordinance is hereby enacted by the voters of the Town of South Berwick, Maine, in annual town meeting convened:

ARTICLE I TOWN BUILDING INSPECTOR

Section 1. For the purpose of this ordinance, the Board of Selectmen shall annually appoint a Town Building Inspector who shall perform the duties pertaining to his office as designated in the provisions of this Ordinance.

Section 2. The Town Building Inspector in the performance of his official duty may enter any building for the purpose of making an inspection for the proper enforcement of this Ordinance. Any owner or occupant who refuses to permit the Building Inspector to enter his buildings or willfully obstructs him in the inspection of such building as required by this Ordinance, shall be punished by a fine of not less than $1 nor more than $20, to be recovered by complaint or indictment. The Building Inspector will report, in writing, any violations to the Board of Selectmen.

Section 3. The Building Inspector shall make known his decision on an application for a permit within ten days from the date he receives the application.

Section 4. The Building Inspector shall retain each application fee which shall constitute full compensation for his services.

ARTICLE II CONDITIONS

All land shall be subject to the following regulations and restrictions:

Section 1. No buildings shall be erected, and no buildings shall be altered, maintenance excluded, without a building permit from the Building Inspector. Maintenance is hereby defined as the work required to keep a building in such a condition that it may be continuously utilized at its original or designed capacity and efficiency for its intended purpose. Alteration is hereby defined as a relocation or rearrangement

of; an addition to; or an architectural, structural or other change in a building effecting its structural strength, capacity, efficiency or usefulness. Applications for a permit shall be in writing to the Building Inspector and shall include adequate plans and specifications of the construction or alteration to be accomplished.

(a) Fees for permits shall be charged according to the following schedule:

Value of Work	Permit Fee
$ .00 to $500	$1.50
$ 500 to $1000	$2.50
$1000 to $5000	$3.75
$5000 to $10,000	$5.00
Over $10,000	$7.50

Section 2. The Building Inspector shall approve or reject applications for permits based upon the following requirements:

(a) Foundations shall be constructed of solid cement, brick, cement-block, or stone. Industrial structures and accessory buildings may be set on brick, stone or cement piers.

(b) Chimneys shall be constructed in accordance with the specifications outlined by the National Board of Fire Underwriters.

(c) Buildings must be framed according to good building practices and outside walls shall be constructed of either fire-resistant shingles, siding, clapboard, brick or stucco, and all materials customarily painted shall be painted.

(d) Roofs shall be constructed of wood, fire-resistant shingles, metal or fire-resisting composition.

(e) All buildings in public and private use shall be equipped with a flush toilet and adequate disposal facilities which shall be constructed in accordance with the State of Maine Plumbing Code.

(f) Every dwelling shall have a minimum ground floor area of 600 square feet for each apartment. Every habitable room shall have one or more windows in the external wall. The minimum area of such a window shall not be less than 1/10th the floor area of the room and at least 30% of the window shall be ventilating. Every bathroom and

water closet compartment shall be ventilated by a window at least six square feet in area, ventilating at least 30%.

(g) In every dwelling hereafter erected, access to all living rooms and bedrooms and to at least one water closet compartment shall be provided without passing through any bedroom.

Section 3. No new building shall be occupied until the Building Inspector has given his approval in writing that the same has been built in accordance with the provisions of this Ordinance. If the owner permits it to be occupied without such approval, he shall be liable to a fine of $10 for each week he permits such building to be so occupied, to be recovered by complaint or indictment. If approval is not given by the Building Inspector and if the owner has in his own judgment complied with the provisions of this Ordinance, an appeal may be taken to the Board of Selectmen and, if on such an appeal it shall be decided by them that the provisions of this Ordinance have been complied with, the owner of said building shall not be liable to a fine for want of approval of the Building Inspector.

Section 4. The Board of Selectmen may require the Building Inspector to inspect chimneys, flues, funnels, stoves, furnaces, boilers, boiler connections and heating apparatus of any particular building at any time to ascertain if the same are safe against fire. The Building Inspector may give such direction in writing as he may deem necessary to the owner of said building to make changes in the construction or situation of such items to make the same safe. Appeals may be made in writing from any order or direction of the Building Inspector to the Board of Selectmen whose order thereon shall be final. If the owner of any building neglects or refuses for more than thirty days to comply with such order of direction of the Building Inspector, or as may be confirmed by the Board of Selectmen on appeal, he shall be punished by a fine of $10 for each week he so neglects or refuses, to be recovered by complaint or indictment.

ARTICLE III EXCEPTIONS

Section 1. The restrictions contained in Article II, Section 2, (a) through (f), shall not apply in the case of the small dairyrooms, root cellars, poultry houses, farm storage sheds, hunting and fishing lodges, and other similar small structures to be so located on the owner's property as not to menace the property of another. However, such building shall not become the permanent dwelling of any

family unit.

Section 2. Any buildings now in use, or in the process of being altered, or any new building in the process of construction, at the time this Ordinance is adopted may be continued even though it does not conform to the provisions of this Ordinance.

ARTICLE IV ADMINISTRATION

Section 1. It shall be the duty of the Board of Selectmen and the Board is hereby given power and authority to enforce the provisions of the Ordinance.

Section 2. The Board of Selectmen shall require that the application for a building permit be in writing to the Building Inspector and include a plot plan and contain all necessary information to enable the Building Inspector to ascertain whether the proposed building or structure and its intended use comply with the provisions of this Ordinance.

Section 3. No building permit shall be issued until the Building Inspector has verified that the proposed construction or alteration and its intended use comply with the provisions of this Ordinance.

Section 4. It shall be unlawful for any person to commence work for erection or alteration of any building or structure until a permit has been duly granted for such erection or alteration by the Building Inspector.

Section 5. The Board of Selectmen shall require the Building Inspector to keep a list of persons receiving permits, location, description and estimated cost of the work to be accomplished and submit such lists to the Board of Assessors on or before the first day of April for the previous tax year. For purposes of this Ordinance, the tax year shall run from April first through March thirty-first.

ARTICLE V APPEALS

Section 1. Unless otherwise specified in this Ordinance, an appeal may be taken from any order issued by the Building Inspector, or from his refusal to grant a permit, to the Board of Selectmen and from the Board of Selectmen to the Superior Court as outlined in Section 3, IV, C5 of Chapter 90-A of the Revised Statutes.

ARTICLE VI PENALTIES

Section 1. Unless otherwise specified, violation of this Ordinance shall be punishable by a fine of not exceeding one hundred dollars ($100).

ARTICLE VII AMENDMENTS

Section 1. The regulations and restrictions, as provided in this Ordinance, may be amended, modified, changed or repealed by inserting the same as an article in the warrant of the regular or a special Town Meeting. Such amendment, modification, change or repeal shall not become effective except by a majority of the voters at a regular or special Town Meeting.

ARTICLE VIII VALIDITY

Section 1. Should any sec tion or provision of this Ordinance be declared to be invalid by a court of competent jurisdiction, such decision shall not affect the validity of the Ordinance as a whole or any part thereof.

BUDGET COMMITTEE RECOMMENDS THAT THE SELECTMEN APPOINT A COMMITTEE OF FROM 3 TO 5 PEOPLE TO THOROUGHLY REVIEW AND REVISE THE BUILDING CODE UNDER ARTICLE 54 AND THEIR FINDINGS TO BE REPORTED AND CONSIDERED AT A FUTURE TOWN MEETING

ARTICLE 55. To see if the Town will vote to authorize the Board of Selectmen to appoint a committee to investigate the desirability of the Town obtaining a special charter for the operation of its government from the State Legislature.

BUDGET COMMITTEE RECOMMENDS ADOPTION AND A COMMITTEE BE APPOINTED

ARTICLE 56. To see if the Town will vote to discontinue the following as town ways:

a. Bennett Road from the far end of the second bridge beyond the residence of George Tuttle to the Boyd's Corner Road.
b. Cross Road from the Thurrell Road to the Dennett Road.
c. The Bennett Road from the Witchtrot Road to the York Line.

BUDGET COMMITTEE RECOMMENDS ADOPTION

ARTICLE 57. To see if the Town will vote to hear and take action on the report of the School Building Committee.

BUDGET COMMITTEE RECOMMENDS ADOPTION

ARTICLE 58. To see if the Town will vote to authorize the Board of Selectmen to trade the 1955 Ford truck for a new truck, the cost difference to be taken from money accumulated in the Truck Fund, if in their opinion they believe that it is necessary and desirable to trade and providing there is sufficient money in the Truck Fund to cover the expense of trading.

BUDGET COMMITTEE RECOMMENDS ADOPTION

ARTICLE 59. To see if the Town will vote to authorize the Board of Selectmen to sell by quitclaim deed the property on Agamenticus Road which was purchased for a garage and the property on Portland Street which is presently used to store town equipment, and to buy other land from the proceeds of the sale if in the opinion of the Selectmen a more suitable site for a garage is available.

BUDGET COMMITTEE RECOMMENDS ADOPTION

ARTICLE 60. To see if the Town will vote to allocate Motor Vehicle Excises and unappropriated surplus to reduce the amount of money to be raised from property taxes.

BUDGET COMMITTEE RECOMMENDS ADOPTION

Hereof Fail Not and have you there and then this warrant with your doings thereon.

The Selectmen hereby give notice that they will be in session at the above named hall and place of meeting on Saturday, March 29, 1958 from 6 o'clock in the forenoon until the polls are closed, for the purpose of correcting the list of voters.

Given under our hand in the Town of South Berwick, this thirteenth day of February, in the year of our Lord one thousand nine hundred and fifty-eight.

Craig A. Holmes, Chairman

Joseph J. Blackmore Gloria F. Roberge
John A. Howarth Owen R. Stevens, Jr.
Leroy F. Keevan, Jr. Walter E. Webster, Jr.

Selectmen of South Berwick

A true copy - Attest
Herbert C. Warren, Constable

Budget Committee Report for 1958

Total Amount necessary to balance Budget		$191,872.50
To be received from Est. Excise Tax	$16,000.	
Est. Poll Tax	2,100.	
To be taken from Surplus	1,000.	
	$19,100.	19,100.00
To be raised by taxation		$172,772.50

In considering the Budgets presented to them by the Police Dept., Fire Dept., School Dept., and Selectmen, the Budget Committee has pursued a course of Austerity, taking into consideration the needs of the various Depts., and also the fact that the taxpayers of the Town are faced with an unusual problem, namely the building of a new High School. In the light of this situation, the Budget Committee has honestly tried to differentiate between what is a luxury and what, in its opinion, is a necessity.

In short, if our recommendations are approved by the voters, the tax rate will remain approximately the same, even though we have increased the High School Building Fund by a sizeable amount.

Harold D. Bartlett, Chairman
Gordon M. Raitt
Kenneth R. Stowe
Gladys H. Clark
George O. Jutras
J. Paul Rideout
F. Verrill Perkins

4/28/2008
130833 1 11 00
HF GROUP-IN